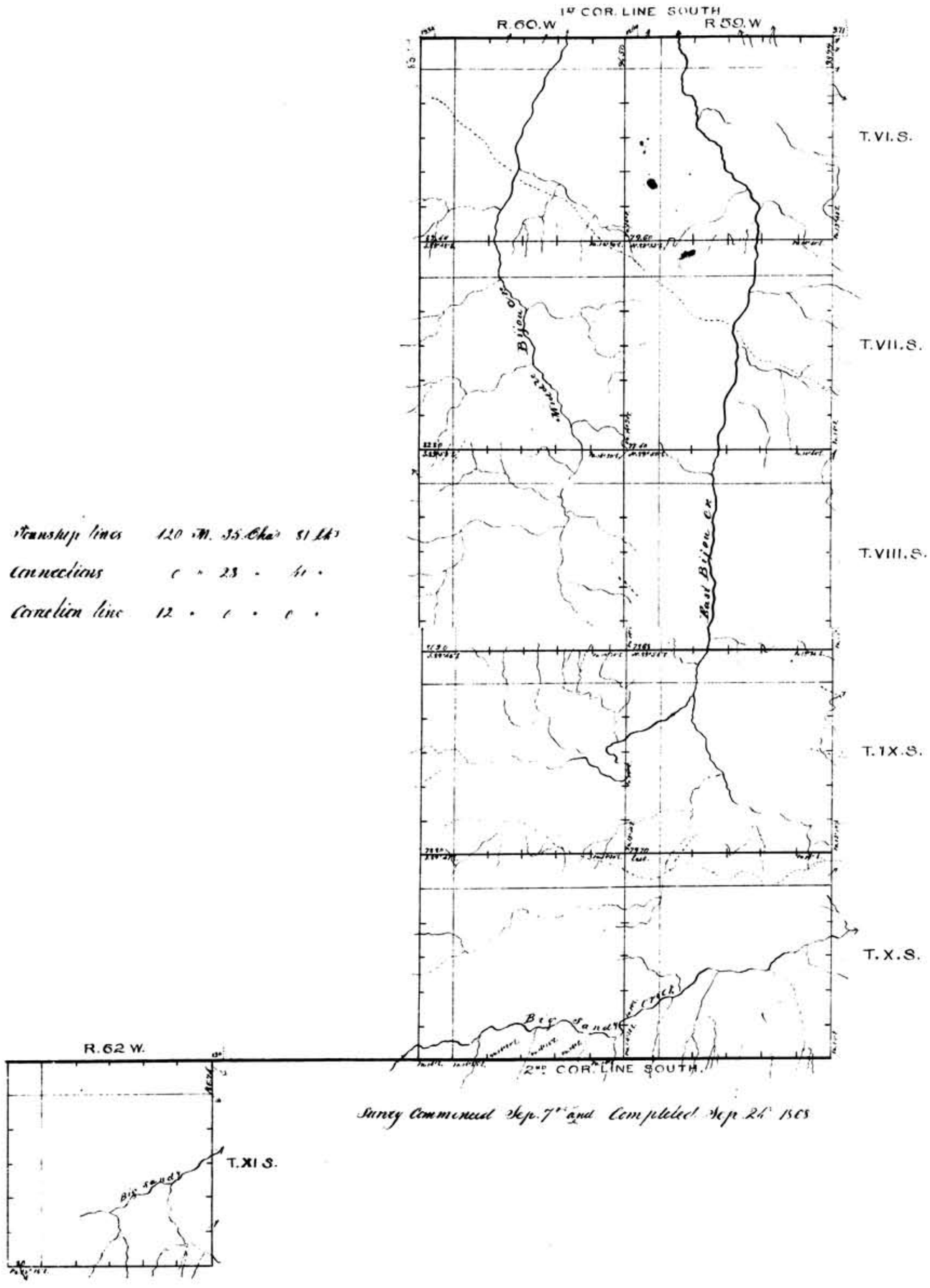

Township lines	120 M.	35 Chs	81 Lks
Connections	0 "	23 "	41 "
Correction line	12 "	0 "	0 "

Survey Commenced Sep. 7th and Completed Sep 24 1868

I hereby certify that the above Diagram of the 2nd Correction line South in Ranges No. 59 & 60, also the exterior lines of Townships No. 6, 7, 8, 9 & 10 Ranges No. 59 & 60 and Township No. 11 South Range No. 62 West of the sixth Principal Meridian as surveyed by Wm Ashley under his contract dated Aug 3rd 1868 is in strict conformity with the approved field notes of the survey thereof on file in this Office.

Surveyor General's Office
Denver. 1868

W. D. Leadig
Surv. Genl

11 S 62 W

T. XI. S. R. LXII. W.

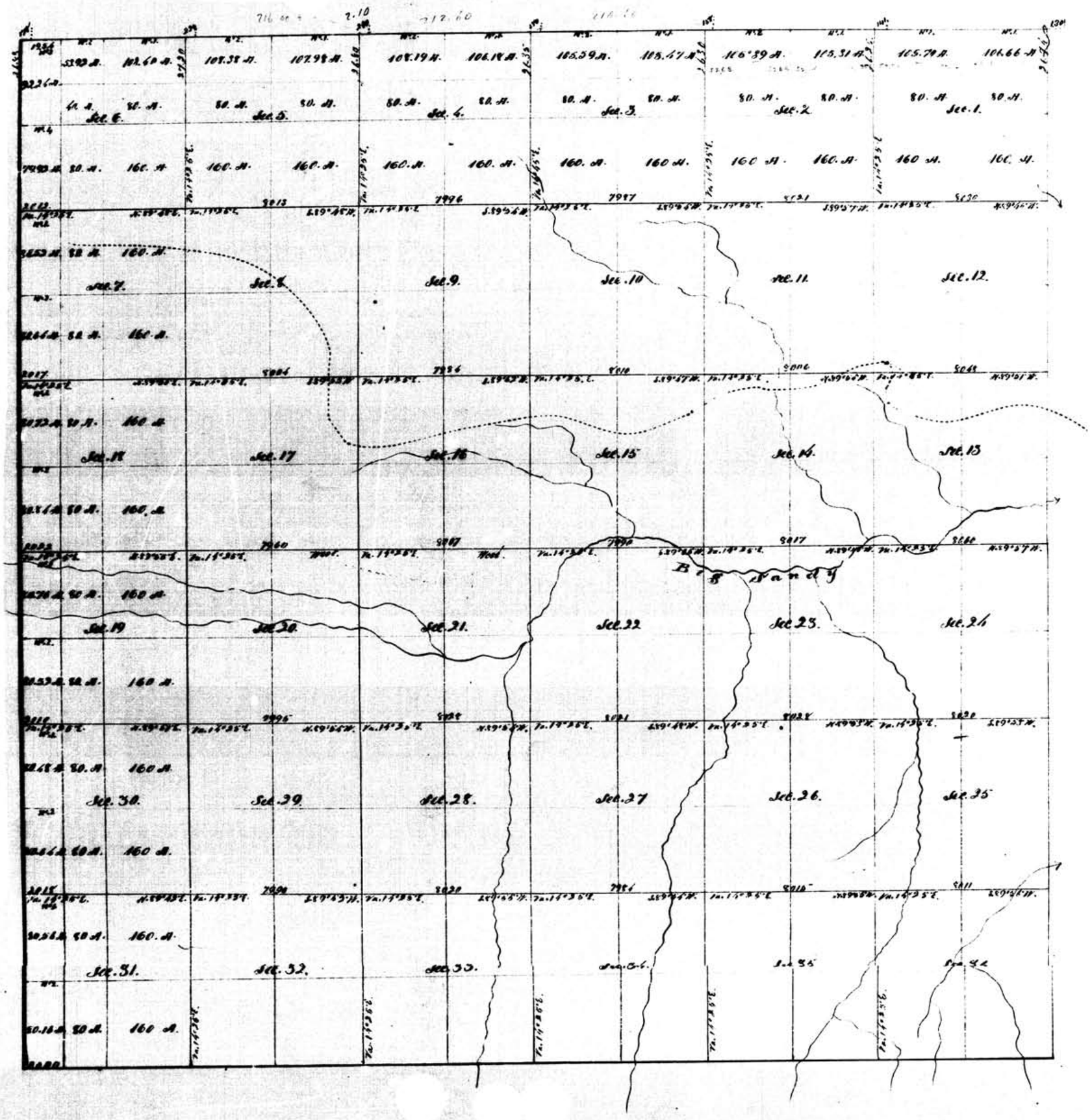

23365.17 Total number of Acres.

Surveys Designated	By Whom surveyed	Date of Contract	Amount of Surveys	When surveyed.
Township lines and subdivisions	Thos. Ashby " "	Aug 3 1868 " " "	M. Chs. lks. 60. 15 38	Sep. 24 1868 Sep. 26 to Oct 1 1868

The above Map of Township No. 11 South Range No. 62 West of the sixth Principal Meridian in Colorado, is strictly conformable to the approved field notes of the survey thereof on file in this Office

Surveyor General's Office
Denver 1868

W. N. Leeds.
Surv. Gen'l.

T.11S. R.62W. of the 6th P.M.

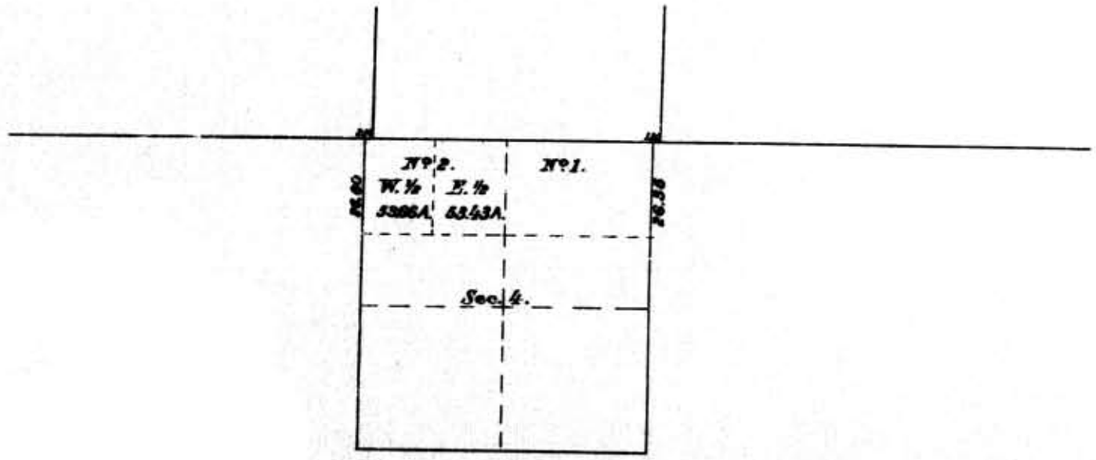

The above Diagram Showing Subdivision of lot No. 2 Sec. 4, T.11S. R.62W. of the 6th P.M. in Colorado into E. ½ and W. ½ of lot No. 2 and the area of each ½ of said lot has been prepared in pursuance of an order from the Commissioner of the General Land Office dated November 13th 1895

Surveyor General's Office, Denver, Colorado.
November 30th 1895

Thos. S. Robinson
Surveyor, General

accepted G. L. O. Dec 9. 95

T.11 S. R.62 W of the 6th P.M.

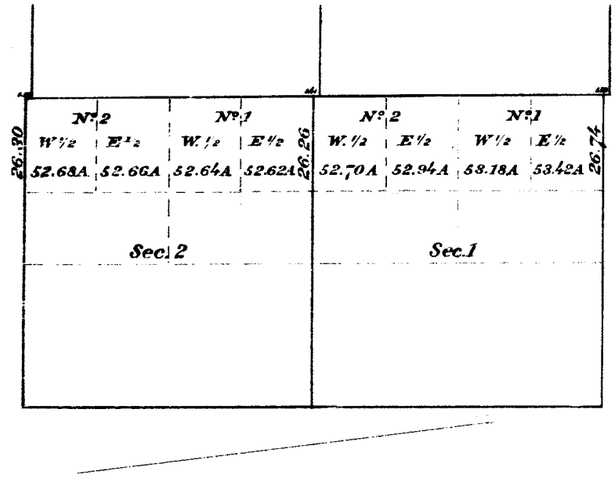

The above Diagram showing subdivision of lots No 1 and 2 in Sec. 1 and lots No 1 and 2 in Sec. 2 Tp. 11 S. R. 52 W., of the 6th P. M. in Colorado, into E. 1/2 and W 1/2 of each of said lots and the area of each subdivision has been prepared in pursuance of an order from the Commissioner of the General Land Office dated December 23

Surveyor Generals Office.
Denver Colo. Dec. 30th 1895.

Thos. D. Robinson
Surv. Genl.

7

Township No. 11 South Range No. 62 West of the 6th Principal Meridian

G f F e E d D c C b B a A

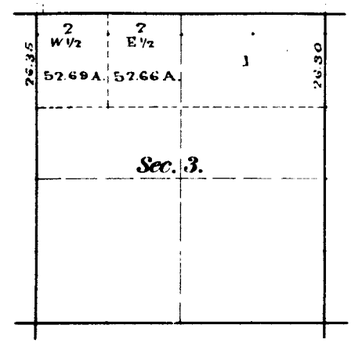

g Sec. 6. Sec. 5. Sec. 4. Sec. 3. Sec. 2. Sec. 1. y

H Y

h Sec. 7. Sec. 8. Sec. 9. Sec. 10. Sec. 11. Sec. 12. x

I X

i Sec. 18. Sec. 17. Sec. 16. Sec. 15. Sec. 14. Sec. 13. w

The above Diagram showing subdivision of lot 2 in Sec. 3. Tp. 11 S. R. 62 W. of the 6th P.M. in Colorado into E 1/2 and W. 1/2 of lot No. 2, and the area of each 1/2 of said lot, has been prepared in pursuance of an order from the Commissioner of the General Land Office dated April 21, 1896.

K W

Surveyor General's Office,

Denver, Colorado, April 25, 1896.

Thos. D. Robinson
Surv. Genl.

k Sec. 19. Sec. 20. Sec. 21. Sec. 22. Sec. 23. Sec. 24. v

?

l u

T.11S. R.62W. 6th P.M.

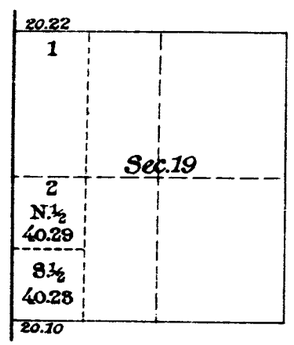

The above diagram showing subdivision of lot No.2 Sec.19 T.11S.R.62W.6th P.M. in Colorado into N.½ and S.½ of lot No.2 and the area of each ½ of said lot, has been prepared pursuant to an order of the Hon. Commissioner of the General Land Office by letter "E" dated October 7th 1898.

U.S. Surveyor General's Office
Denver Colo. October 13th 1898

Richard Le Bert
U.S. Surveyor Genl.

Accepted by G.L.O. Oct. 21st 98
See letter 2399

BUREAU OF LAND MANAGEMENT

COLORADO RECTANGULAR SURVEY INDEX PRINTED: 02/24/76

TOWNSHIP 11 SOUTH RANGE 62 WEST -SIXTH PRIN MER

BOUNDARY	VOLUME	INTRODUCTION FROM	INTRODUCTION TO	SURVEY FROM	SURVEY TO	CERTIFICATE FROM	CERTIFICATE TO	TYPE	CONTRACT OR GROUP	ISSUED OR APPROVED	SURVEY YEAR	SURVEY APPROVED	SURVEYOR OR REMARKS
NORTH	RQ	A	B	6	8	107	111	ORG		05/29/1866	1866	07/10/1866	W PIERCE
NORTH	R*A	86	86	89	89	93	99	ORG		06/10/1867	1867	07/10/1867	C A DEANE
NORTH	R*E	111	112	178	178			ORG			1868		W ASHLEY
NORTH	R*F	1	1B	7	7	287	291	ORG		08/03/1868	1868	11/25/1868	W ASHLEY
NORTH	R*F	1	1B	13	13	287	291	ORG		08/03/1868	1868	11/25/1868	W ASHLEY
NORTH	R*F	1	1B	19	19	287	291	ORG		08/03/1868	1868	11/25/1868	W ASHLEY
NORTH	R*F	1	1B	25	25	287	291	ORG		08/03/1868	1868	11/25/1868	W ASHLEY
NORTH	R*F	1	1B	34	34	287	291	ORG		08/03/1868	1868	11/25/1868	W ASHLEY
NORTH	R*F					287	291	ORG		08/03/1868	1868	11/25/1868	W ASHLEY
SOUTH	R*A	77	77	80	80	93	99	ORG		06/10/1867	1867	07/10/1867	C A DEANE
SOUTH	R*E	111	112	173	175			ORG			1868		W ASHLEY
SOUTH	R*F					287	291	ORG		08/03/1868	1868	11/25/1868	W ASHLEY
EAST	R*E	111	112	175	179			ORG			1868		W ASHLEY
EAST	R*F					287	291	ORG		08/03/1868	1868	11/25/1868	W ASHLEY
WEST	R*A	77	77	80	80	93	99	ORG		06/10/1867	1867	07/10/1867	C A DEANE
WEST	R*A	86	86	86	91	93	99	ORG		06/10/1867	1867	07/10/1867	C A DEANE
SUBDIVISION	R*F	1	1B	1C	35	287	291	ORG		08/03/1868	1868	11/25/1868	W ASHLEY

****

A

Field Notes
of the
First & Second Correction lines South
of the
Base line
and
East of the Eighth Guide Meridian
in
Colorado Territory

William H. Pierce
Deputy Surveyor

Survey commenced May 28th-66
Survey completed June 4th-66

B

Names and duties of party

W. H. Pierce } Compassman
R. F. Willison }
W. L. Farnham }
Jno. F. Pearce } Chainmen
D. L. H. Whiting }
J. L. Fitzmaurice } Rodman
Geo. H. Pollard } Flagman

[illegible] line south

Begin at a post the established cor. to Tps. 10 & 11 South Range 64 & 65 West and run E. on a true line along the S. line of Tp. 10 S. R. 64 W.
Var. by Polar Compass 14° 50' E.
Tested the adjustment of my compass by an observation on the Polar Star and compared chains with standard
Survey commenced May 28th 1866

40.00 Set a pine post with mound & charred stake for 1/4 sec. cor.
Enter creek bottom
60.00 Road course N. 18° E.
67.00 Branch of Kiowa Creek course N. 30° E.
80.00 Set granite stone 19x8x5 for cor. to secs 31 & 32
Rolling prairie Soil 1st rate

Second Cor. Line South T. 10 S. R. 62 W.

Surface level soil 1st rate

25.00 Foot of high bluffs on E side of Bijou Basin

40.00 Set conglomerate stone 22x13x6 for 1/4 sec. cor.

7.00 Foot of steep rocky bluff

80.00 Set sandstone 14x13x5 for cor. to secs 34 & 35.

Surface very broken & rocky

Soil from foot of bluff 3d rate

May 28th 1866

4.00 Top of bluff bw N.W. & S.E.

10.00 Foot of bluff covered on both sides with pine and dwarf cedar trees

40.00 Set sandstone 20x6x6 for qr. sec. cor.

A high conical bluff called Fremonts Fort bis S.10° W. 35 chs dist.

80.00 Set a piece of petrified wood 18x6x6 for cor. to secs 35 & 36

Surface from foot of bluff level

Grass good. Soil 2d rate

40.00 Set a post with mound and chained stake for qr. sec. cor.

80.00 Set a sandstone 17x11x9 for cor to Tps 10 S. & Rs 62 & 63 W.

A pine 23 in. in diam bis S.10° W. 126 lks dist.

Surface level grass good

Soil 2d rate

E. along the South boundary of Tp. 10 South R. 62 W.

Variation 13° E.

23.00 Top of ridge bw N. & S.

40.00 Set a sandstone 18x8x3 for qr. sec. cor.

80.00 Set a sandstone 22x7x5 for cor to secs 2 & 35

Second Cor. Line South T. 10 S. R. 62 W.

Surface rolling Soil 2d rate

40.00 Set sandstone 24x6x4 for gr. sec cor.
62.00 Top of hill between Platte and Arkansas Rivers bis N. 50° E.
80.00 Set sandstone 20x6x5 for cor
to secs 32 & 33
Soil 2nd rate

40.00 Set a sandstone 12x8x8 for gr. sec. cor.
80.00 Set a sandstone 14x8x5 for cor
to secs 33 & 34
Surface rolling grass poor, along top of divide
Soil 2 rate

40.00 Set sandstone 14x9x6 for gr sec cor, on top of divide bis S. W.
80.00 Set sandstone 24x7x5 for cor
to secs 34 & 35
Soil poor 2d rate

40.00 Set sandstone 12x6x5 for gr sec cor.
80.00 Set sandstone 24x7x5 for cor.
to secs 35 & 36
Soil sandy 3d rate

20.00 Top of divide bis N.W.
40.00 Set granite stone 18x6x6 for gr. sec. cor.
80.00 Set a sandstone 22x7x5 for cor to Tp's 10 S. Rs 61 & 62 W.
Surface sloping towards the South
Soil 2d rate
Water 10 chains S.

May 29th 1866

We hereby certify that we assisted Mr. N. Pierce, the surveyor in surveying the 2nd Correction line South East thirty miles the 2nd Cor line South, East to the Indian Reservation also the Eleven townships for R. 7 & 10 S. R 64 W. & for 6, 7, 8, 9 & 10 S. R 63 W. & for 6, 7, 8, 9 & 10 S. R 62 W of the 6th Principal Meridian in Colorado and that said surveys have been in all respects, to the best of our knowledge & belief, well & faithfully performed and the boundary monuments planted according to instructions furnished by the Surveyor General

R. B. Willison
Wm. S. Hanham
[illegible]
} Chainmen

Geo H Pollard } Flagman

Territory of Colorado
Arapahoe County } ss
Subscribed
by the above named persons
and sworn to before me this
6th day of July AD 1866.
Eli M. Ashley
Notary Public

I William H. Pierce deputy
surveyor, do solemnly swear
that in pursuance of a con-
tract with John Pierce surveyor
General of the public lands of
the United States in the Territory
of Colorado bearing date the
24th day of May AD 1866, and
in strict conformity to the

laws of the United States
and the instructions promulgated
by the Surveyor General, I
have faithfully surveyed
the 1st Cor. line S. East thirty
miles the 2nd Cor line S. East
to the Indian Reservation &
the exterior lines of Tps 6, 7
8, 9 & 10 S. R 64 W. Tps 6, 7, 8, 9
and 10 S R 63 W. & Tps 6, 7, 8, 9
& 10 S. R 62 W. of the 6th Prin.
Meridian in the Territory afore-
said, and do further solemnly
swear that the foregoing are
the true and original field
notes of such survey
William H. Pierce
Deputy Surveyor

Territory of Colorado
Arapahoe County } ss
Subscribed

to said Wm H. Pierce
deputy surveyor and
sworn to before me this
6th day of July AD 1866.

Eli M. Ashley
Notary Public

Surveyor Generals office
Denver C.T. July 10th 1866

I certify that the foregoing
field notes of the Survey
of the 1st Cor. line S. E. from the
8th Guide Mer. 30 miles, the
2nd Cor line S. East from the
8th Guide Mer. to the Indian
Reservation & the Exterior
lines of Tps 6.7.8.9 & 10 S R.
64 W. Tps. 6.7.8.9 & 10 S R 63
& Tps. 6.7.8.9 & 10 S R 62 W. of
the 6th Prin Mer. executed
by Wm H Pierce under
his contract of May 24th
1866 having been critically
examined the necessary
corrections and explanations
made. the said field notes &
the surveys they describe are
hereby approved

John Pierce
Surveyor Genl

of willows growing on the banks of its only stream (Squirrel Creek) no wood is found in the Township.
Chain compared and found correct.
June 28th 1867.

Field Notes of the exterior lines of Township 12 S. Range 63 West.

From the corner to Townships 12. and 13 South, Ranges 62 and 63 West Trav North between Secs 31. and 36 at a dis. of 15.00 feet
40.00 Set a Post in mound and marked stone for 1/4 Sec. Corner.
80.00 Set a Post in mound and marked stone for corner to Secs 25. 30 31 & 36
Land nearly level 2d rate Veg. bunch grass

Tp. 12. S. Rg. 63 W.

Stone 15 X 8 X 4
for 1/4 Sec. Corner
80.00 Set a Conglomerate
Stone 16 X 11 X 7 for
corner to Secs. 1, 6, 7 & 12
Land gently rolling
2nd Rate
Veg. bunch grass
North between Secs. 1 & 6
lies 15° East
40.00 Set a Conglomerate
Stone 15 X 8 X 4 for
1/4 Sec. Corner.
80.00 Set a Conglomerate
Stone 22 X 16 X 12.
for corner to Secs.
1, 6, 31 and 36 in
Townships 11 and
12 S. Ranges 62
and 63 West

Tp. 12 S. Rg. 63 W

Grand the corner to
Townships 11 and 12
South, Ranges 62
and 63 West, I run
West along the North boun-
dary of Township 12
S. of Range 63 West
at a
Var. of 15° East,
setting temporary
stone corner, and
at 4 & 0.66 chains
intersect N. & S.
line at a point
88 lks. S. of corner
to Townships 11 and
12 S. Ranges 63 and
64 West, from which
corner I run S 8° 54'
East along true line
Variation 15° East.
40.66 Set a Sandstone 14 X 12
X 4 for 1/4 Sec. Corner.

Tp. 11 S. R. 63 W

Field Notes of the exterior lines of Township 11 South, Range 63 West.

From the Township corner to those of 11 and 12 South, Ranges 62 and 63 West, I run North between Secs 31 and 36 at a Var. of 15° East.

40.00 At a Pitch pine post two feet in ground and marked stone for 1/4 Sec. Corner.

80.00 Set a Conglomerate 15"x11x4 for corner to Secs 25, 30, 31 & 36

Land rolling, 2d rate

Veg. bunch grass

Tp. 11 S. R. 63 W.

North between Secs 25 & 30 Var. 15° East.

40.00 Set a Conglomerate Stone 14x11x4 for 1/4 Sec. Corner.

80.00 Set a Conglomerate Stone 15x9x4 for corner to Secs 19, 24, 25 and 30.

Land nearly level 2d rate

Veg. bunch grass.

North between Secs 19 & 24

X 40.00 Set a Var. 15° East

Conglomerate Stone 14x7x4 for 1/4 Sec. Cor.

51.60 Dry Ravine, course S.30°E.

72.10 Dry Ravine, course S.55°E

80.00 Set a Conglomerate Stone 14x12x4 for corner to Secs 13, 18, 19, and 24

Land nearly level 2d rate

Veg. bunch grass

North between Secs 13 & 18
Var. 16° East.

10,00 Set a Conglomerate Stone
16 X 8 X 4 for 1/4 Sec. Corner.

80,00 Set a Conglomerate
Stone 17 X 11 X 3 for
corner to Secs 7, 12,
13 and 18
Land gently rolling & that
Reg. brush and bluffs grass

North between Secs 7 & 12
Var. 15° East.

40,00 Set a Conglomerate
Stone 16 X 10 X 6 for
1/4 Sec. Corner.

50,00 Foot of hill, bears S & W.

75,00 Top of same

80,00 Set a Granite Stone
16 X 11 X 4 in stone
mound for corner

to Secs 1, 6, 7, and 12
from which
A Pine 16 inches in
diameter bears S. 27°
West. 88 lks. distant
No other tree convenient
to mark.
Timber on East half
mile scattering pine

North between Secs 1 & 6
Var. 15° East.

40,00 Set a Boulder Stone
18 X 11 X 4 for 1/4 Sec. Corner.

86,23 Intersect East and
West line at a point
178 lks. West of Town
ship corners to 10 and
11 Ranges 1 & 2. and 62 & West
at which point I set
a Granite boulder
20 X 16 X 8 for blazing corner

Tp. 11. S. Ro. 23 W.

The surface of this Township is varied. The Southern portion as gently rolling, is drained by Squirrel Creek, a tributary to the Arkansas, while the central part is broken and hilly, on which is a small quantity of good Pine. The Northern portion is in what is termed the "Bijou Basin", is well watered by small streams running into Bijou Creek a tributary to the Platte River. Land is well adapted to stock raising or to cultivation. A settlement of

fourteen families eleven of which are in this Township, are living in the "Basin", and produce from the fertile soil an abundant harvest of all kinds of small grains - the great elevation of the locality not admitting of the culture of corn or other grain for which a long season is required.

July 1st 1867.

W. A. Deane.
Surveyor.

I hereby certify that I assisted Capt. A. Lowe Deputy Surveyor in surveying the exterior lines of Township 11. 12. 13. 45 South Range 64 & 65 West of the 6th Principal Meridian and the 8th Principal line South, for a distance of 24 miles East from the 6th Guide Meridian in Range 65 East and I find the work and monuments accepted are the proper monuments have been placed according to the instructions furnished by the Surveyor General.

Frank Nettleton
Chainman

Territory of Colorado
County of Arapahoe } ss. Sub
Scribed and sworn

to before me this Third
day of July 1867

Witness my hand and
notarial seal this 30
day of July 1867
John W Webster
Notary Public

We hereby certify that
we assisted Cecil A.
Deane, deputy Surveyor,
in surveying the exte-
rior lines of Town-
ships 11.14., 15.14 and
15 South, Ranges 65 and
64 West of the 6th Prin-
cipal Meridian; also
the 8th Correction line
South, for a distance of
2 4 miles East from
the 5th Guide Meridian
in Colorado, and that
said survey has been
well and faithfully
surveyed, and the bound-
ary monuments have
been planted according
to the instructions
furnished by the Sur-
veyor General.

Richard C. F. Bridges } Chainmen
Wm. Plumber }
[illegible] McGuire
J. F. Morgan. } Markmen
James Sicker }

Territory of Colorado }
County of Arapahoe }

Sworn and subscribed to before me this 11th day of Dec. A.D. 1867
Witness my hand and official seal
John H. Hetshe
Notary Public

I Cecil A. Crane deputy Surveyor do solemnly swear that in pursuance of a contract with H. M. Darling Surveyor General of the public lands of the United States in the territory of Colorado, bearing date the 10th day of June 1867, and in strict conformity to the laws of the United States and the instructions furnished by said Surveyor General, I have faithfully surveyed the 3rd Correction line S. East from the 5th Guide Meridian 24 miles and the Exterior lines of the 11.12.13.14 & 15 T. R. 13 & 64 W. of the 6th Principal Meridian in said territory and as

further solemnly swear that the foregoing are the true and original field notes of such survey

Cecil A. Deane.
Deputy Surveyor.

Territory of Colorado
Arapahoe County } ss

Subscribed by said Cecil A Deane deputy surveyor and sworn to before me this 14th day of July A.D. 1867

Eli W. Ashley
Notary Public

Surveyor General's Office
Denver C.T. July 11th 1867

The foregoing field notes of the survey of the 3rd Cor. line S.-E. from the 5th Guide Mer. 24 miles and the Exterior lines of Tps 11, 12, 13, 14 & 15 S.R. 63 & 64 W. executed by Cecil A Deane, having been critically examined the necessary corrections & explanations made the said field notes and the surveys they describe are hereby approved.

D. D. Cessna
Surveyor General of Colorado & Utah

Field Notes
of the survey of the
2nd Cor. line S. East
12 miles in Ranges 59 & 60
W. & the exterior lines of
tps. 6.7.8.9 & 10 S. R 59 & 60
& tp 11 S. R. 62 W. of the
6th Prin. Mer. in Colorado
by

William Ashley
Deputy Surveyor.

Survey commenced
Sept. 7th 1868 & completed
Sept 24th 1868.

Names & duties of survey party

William Ashley Compass

Alfred Burrows Chain

Redmond E. Dillon "

Lewis C. Durner Flagman

Eldridge C Rowan Monumentman

Stephen K. Pickering "

From the cor. to Tps. 10, S. R. 60 & 61 W. on the 2nd Cor. line South 8 run E. on a true line ~~along~~ the S. boundary of Sec 31

Va by Burts improved Solar Compass 14° E,

40.00 Set sandstone 15 x 9 x 7 for 1/4 sec cor,

80.00 Set sandstone 15 x 12 x 6 for cor. to Secs 31 & 32, Land r. Mtng 2nd rate

---

E. along the S. boundary of Sec 32,

Va 14°25' E,

40.00 Set sandstone 14 x 9 x 7 for 1/4 sec cor,

65.15 Sand creek course S.E,

80.00 Set sandstone 18 x 9 x 5 for cor. to Secs 32 & 33 Land rolling 2nd rate

Tp. 6 S. R. 59 W.

80.00 Set sandstone 15 x 10 x 6 for cor. to Sect. 1. 6. 7 & 12, Land rolling 2nd rate

---

N. between Secs 1 & 6,
Va 13°45' E,

40.00 Set sandstone 12 x 10 x 5 for 1/4 Sec. cor.

65.00 Ranni course E,

78.80 " " N. E,

93.99 Intersect cor. line at a point 9.71 chs W. of standard cor. and set a stone 20 x 14 x 4 for closing corner,

Land rolling 2nd rate

Sept. 24th 1868

Good grazing land
Surface rolling covered with fine grass,
Water in Bijou creek,

Begin at the S. W. cor. of Tp 11 S. R 62 W. and run E. on a true line between Secs 6 & 31

Va 15°15' E,

36.00 Ranni course S. 20° E,

40.00 Set stone 9 x 9 x 8 for 1/4 Sec cor,

80.00 Set conglomerate stone 16 x 6 x 5 for cor & Secs 5. 6. 31 & 32

Land rolling 2nd rate

E. between Secs 5 & 32

Va 15°15' E,

40.00 Set conglomerate stone 14 x 9 x 5 for 1/4 Sec. cor,

80.00 Set conglomerate stone 12 x 9 x 5 for cor. & Secs 4. 5. 32 & 33,

Land gently rolling 2nd rate

E. between Secs. 4 & 33,

Va 15°15' E

40.00 Set stone 12 x 8 x 5 for 1/4 sec. cor.

61.20 Runni course N 25° E,

80.00 Set conglomerate stone 13 x 8 x 5 for cor. to Secs. 3, 4, 33 & 34

Land gently rolling 2nd rate

E. between Secs 3 & 34

Va 15°15' E,

40.00 Set conglomerate stone 16 x 6 x 5 for 1/4 sec cor.

44.60 Runni course N. 10° E,

80.00 Set conglomerate stone 15 x 6 x 6 for cor to Secs 2, 3, 34 & 35

Land 2nd rate

E. between Secs 2 & 35.

Va 15°15' E,

40.00 Set conglomerate stone

15 x 8 x 4 for 1/4 sec. cor.

48.40 Runni course N. but now turns E,

80.00 Set conglomerate stone 16 x 7 x 5 for cor. to Secs. 1, 2, 35 & 36.

Land rolling 2nd rate

E. between Secs 1 & 36.

Va 15°15' E,

1.24 Runni course N 55° E.

24.40 Runni " N. E.

40.00 Set conglomerate stone 16 x 9 x 5 for 1/4 sec. cor.

72.70 Dry run course N.

80.00 Set conglomerate stone 18 x 7 x 5 for cor. to Tps 11 & 12 S. R 61 & 62 W.

Land 2nd rate

N. on a true line between Secs. 31 & 36.

Va 14°15' E,

39.90 Ravine course N.W. 50 lks wide

40.00 This cor coming in Ravine I set conglomerate stone 15 x 6 x 5 for 1/4 sections cor. 35 lks S. & 10 lks W. of true cor.

80.00 Set conglomerate stone 19 x 8 x 5 for cor. to Secs 25. 30. 31 & 36.

Land rolling 2nd rate

N. between Secs 25 & 30
Va 14°15' E,

8.50 Ravine course N. E.

40.00 Set conglomerate stone 14 x 7 x 6 for 1/4 Sec. cor.

80.00 Set conglomerate stone 16 x 9 x 4 for cor. to Secs 19. 24. 25 & 30

Land nearly level 2nd rate

N. between Secs. 19 & 24
Va 14°15' E,

40.00 Set conglomerate stone 12 x 10 x 5 for 1/4 Sec cor

80.00 Set conglomerate stone 15 x 9 x 4 for cor. to Secs. 13. 18. 19. & 24

Land rolling 2nd rate

N. between Secs 13 & 18
Va 14°15' E,

23.00 Big Sandy creek 60 lks wide, water in fools course N. E.

40.00 Set conglomerate stone 14 x 8 x 5 for 1/4 Sec. cor.

65.20 Settlers road course N.W. & E.

80.00 Set conglomerate stone 15 x 7 x 5 for cor. to Secs 7. 12. 13 & 18

Land rolling 2nd rate

N. between Secs 7 & 12

Tp 11 S. R 62 W.

Fa 14°15' E.

40.00 Set conglomerate stone 12 x 11 x 4 for 1/4 sec. cor.

80.00 Set conglomerate stone 14 x 12 x 4 for cor. to Secs 1. 6. 7 & 12.

Land rolling 2nd rate

N. between Secs. 1 & 6,

Fa 14°15' E

6.40 Ravine course S. 20° E.

40.00 Set sandstone 24 x 11 x 3 for 1/4 sec. cor.

67.00 Ravine course N. E.

83.50 Ravine " S. 70° E.

86.74 Intersect 2nd Cor. line S. 130 lks W. of standard cor. at which point I set a conglomerate stone 14 x 10 x 5 for closing cor.

Land rolling 2nd rate

Sept. 24th 1888.

General description

The land in this tp. is rolling & contains 1st 2nd and 3rd rate land, but mostly 2nd rate.

Water is plenty and it is a good tp. in every respect for stock raising

There is a few small groves of pine timber in the tp.

Field Notes
of the subdivisional
lines of Tp. 11 S. R 62 W.
of the 6th Principal Me-
ridian in Colorado
surveyed by
William Ashley
Deputy Surveyor

Survey commenced Sept
25th 1868 & completed
Oct. 1st 1868.

Names & duties of survey party

Wm Ashley Compass

Elbridge C Rowan Chainman
Redmond E. Dillon "

Lewis C. Durner Monuder
Stephen K. Pickering "

Alfred Burrows Flagman

Having adjusted my compass (plain compass) on the E. boundary of Sec 36. according to instructions I find the Va. to be 14°25' E. and with this Va. I begin the subdivision of this tp. at the cor. to Secs 35 & 36 and from this cor. I run N. on a true line between Secs 35 & 36.

Va 14°25' E.

7.50 Large cottonwood N.W.
40.00 Set conglomerate stone 16
+7 x 6 for 1/4 Sec. cor.
45.30 Large cottonwood N.E.
80.00 Set conglomerate stone 18
+7 x 4 for cor. to Secs 25. 26
35 & 36.

Land rolling 2nd rate

Names & duties of survey party

Wm Ashley Compass

Elbridge B Roman Chainman

Township 11 S. R. 62 W. 1B



" mudsam

4

layman

Having adjusted my compass (plain compass) on the E. boundary of Sec 36. according to instructions I find the Va. to be 14°25' E. and with this Va. I begin the subdivision of this tp. at the cor. to Secs 35 & 36 and from this cor. I run N. on a true line between Secs 35 & 36.

Va 14°25' E.

7.50 Running course N. W.

40.00 Set conglomerate stone 16

7 x 6 for 1/4 Sec. cor.

45.39 Running course N. E.

80.00 Set conglomerate stone 18

7 x 4 for cor. to Secs 25. 26 35 & 36.

Land rolling and cult-

E. on a random line between
Secs. 25 & 36,
Va 14°25' E.
4.20 Varnie comm N 20° E.
40.00 Set temporary 1/4 cor
70.00 Varnie comm N. E.
80.11 Intersect E. boundary 10
Mls S. of cor. to Secs 25 & 36,
from which cor. I run
S. 89°56' W. on a true line
40.05 Set post with mound &
charred stake for 1/4 sec. cor.
80.11 The cor. to Secs. 25. 26. 35 & 36,
Found rolling 2nd rate

N. between Secs 25 & 26
Va 14°25' E.
21.15 Varnie comm N. E.
40.00 Set conglomerate stone
for 1/4 sec. cor.
80.00 Set conglomerate stone
18 x 8 x 5 for cor. to Secs

23 24. 25 & 26,
Found rolling 2nd rate

E. on a random line between
Secs. 24 & 25
Va 14°25' E.
27.00 Varnie comm N 20° W.
40.00 Set temporary 1/4 cor.
80.20 Intersect E. boundary 16
Mls S. of cor. to Secs 24 & 25
from which cor. I run
S. 89°53' W. on a true line
40.10 Set conglomerate stone 16
x 14 x 6 for 1/4 sec. cor.
80.20 The cor. to Secs. 23 24. 25 & 26
Found rolling 2nd rate

N. between Secs 23 & 24
Va 14°25' E.
37.70 Varnie comm N. W.
40.00 Set conglomerate stone
16 x 8 x 4 for 1/4 sec cor.

80.00 Set conglomerate stone
14x7x6 for cor to Secs
13, 14, 23 & 24
Land gently rolling 2nd rate

E. on a random line between
Secs. 13 & 24.
Va 14°25' E.
4.50 Big Sandy creek course
S. 25° E.
28.00 Same cr. course S. E.
40.00 Set temporary ¼ cor
80.60 Intersect E. boundary 7 lks
N. of cor. to Secs 13 & 24
from which cor. I run
N. 89°57' W. on a true line
40.30 Set conglomerate stone
13x11x5 for ¼ Sec cor,
80.60 The cor to Secs 13, 14, 23 & 24
Land gently rolling 2nd rate

N. between Secs 13 & 24,

Va 14°25' E.
6.00 Sandy cr. course E.
40.00 Set conglomerate stone
14x8x4 for 1/4 Sec cor.
Sept 25th 1888.
70.30 Road course S. 70° E.
80.00 Set sandstone 18x6x5
for cor. to Secs 11, 12, 13 & 14
Land rolling 2nd rate

E. on a random line between
Secs. 12 & 13.
Va 14°25' E.
6.00 Road course N. & E.
40.00 Set temporary ¼ cor
80.48 Intersect E. boundary 20
lks N. of cor. to Secs. 12 & 13
from which cor I run
N. 89°57' W. on a true line
40.24 Set conglomerate stone
16x14x4 for ¼ Sec cor
80.48 The cor. to Secs 11, 12, 13 & 14

Land gently rolling 2nd rate

N. between Secs 11 & 12
Va 14°25' E.

1.00 Smoky road course E & W.
40.00 Set conglomerate stone 14+9+4 for 1/4 Sec cor
80.00 Set conglomerate stone 18+9+4 for cor. Secs 1, 2, 11 & 12,
Land rolling 2nd rate

E. on a random line between Secs 1 & 12
Va 14°25' E.

40.00 Set temporary 1/4 cor
80.30 Intersect E. boundary 32 lks N. of cor. Secs 1 & 12 from which cor. I run N. 89°46' W. on a true line
40.15 Set first aux mound & charred stake for 1/4 cor.

80.30 The cor. to Secs 1, 2, 11 & 12
Land 2nd rate

N. between Secs 1 & 2
Va 14°25' E.

40.00 Set sandstone 14+10+4 for 1/4 Sec. cor.
86.26 Intersect 2nd Cor. line N. 141 lks W. of standard cor. at which point set a conglomerate stone 18+9+3 for closing corner.
Land rolling 2nd rate

N. between Secs. 34 & 35
Va 14°25' E.

40.00 Set sandstone 14+10+5 for 1/4 Sec. cor.
80.00 Set conglomerate stone 17+8+5 for cor to Secs 26, 27, 34 & 35.
Land 2nd rate

E. on a random line
between secs. 26 & 35.
Va 14°25' E.
40.00 Set temporary 1/4 cor.
80.15 Intersect N. & S. line 11
lks W. of cor. to secs. 25,
26, 35 & 36, from which
cor. bears
N. 89°55' W. on a true line
40.07 Set sandstone 15 x 12 x 4
for 1/4 sec. cor.
80.15 The cor. to secs. 26, 27, 34
& 35
Land rolling 2nd rate

N. between secs. 26 & 27,
Va 14°25' E.
40.00 Set conglomerate stone
14 x 8 x 6 for 1/4 sec. cor.
65.70 Dry run course N. E.
80.00 Set conglomerate stone
16 x 7 x 4 for cor. to secs.

22, 23, 26 & 27
Land rolling 2nd rate
Sept 26th 1898.

E. on a random line be-
tween secs. 23 & 26.
Va 14°25' E.
1.40 Dry run course N.
40.00 Set temporary 1/4 cor.
80.28 Intersect N. & S. line 16 lks
W. of cor. to secs. 23, 24, 25
& 26, from which cor. bears
N. 89°53' W. on a true line
40.14 Set post with mound
& charred stake for 1/4 sec. cor.
80.28 The cor. to secs. 22, 23, 26 & 27
Land rolling 2nd rate

N. between secs. 22 & 23
Va 14°25' E.
40.00 Set conglomerate stone
14 x 11 x 5 for 1/4 sec. cor.

67.70 Sandy cr. course E.
80.00 Set conglomerate stone 15×10×4 for cor. to sect. 14, 15, 22 & 23.
Land rolling 2nd rate

E. on a random line between secs. 14 & 23
Va 14° 25' E.
40.00 Set temporary 1/4 cor
74.00 Sandy cr. course S. 70° E.
80.17 Intersect S. & N. line 2 chs S. of cor to secs. 13, 14, 23 & 24 from which cor bears
S. 89° 50' W. on a true line
40.08 Set sandstone 12×8×7 for 1/4 sec. cor.
80.17 The cor to secs. 14, 15, 22 & 23
Land nearly level 2nd rate

S. between secs 14 & 15

Va 14° [illegible] E
40.00 Set conglomerate stone 12×9×6. for 1/4 sec. cor.
64.20 Road course S. 70° E.
80.00 Set conglomerate stone 15×9×4 for cor. to sect. 10, 11, 14 & 15.
Land rolling 2nd rate

E. on a random line between secs 11 & 14
Va 14° 25' E.
36.70 Ravine course S.
40.00 Set temporary 1/4 cor.
65.80 Road course S. 70° E.
80.06 Intersect S. & N. line 14 chs N. of cor. to secs 11, 12, 13 & 14. from which cor. bears
S. 89° 54' W. on a true line
40.03 Set post with mound & charred stake for 1/4 cor.

80.06 The cor. to Secs 10, 11, 14 & 15
Found rolling 2nd rate

N. between Secs 10 & 11
Va 14° 25' E.

40.00 Set conglomerate stone
14 x 8 x 6 for 1/4 Sec. cor.
44.80 Pavin omitted S. 60° E.
50.00 Pavine " S. E.
65.00 Same " " S. W.
67.00 Same " " S. E.
80.00 Set conglomerate stone
18 x 8 x 6 for 1/4 Sec cor
Found rolling 2nd rate

E. on a random line
between Secs. 2 & 11
Va 14° 25' E.

40.00 Set temporary 1/4 cor
80.21 Intersect N & S. line
6 lks S. of cor to Secs
1, 2, 11 & 12 from which cor I run
S. 89° 57' W. on a true line
40.10 Set post with mound
& charred stake for 1/4
Sec. cor.
80.21 The cor. to Secs 2, 3, 10 & 11
Found rolling 2nd rate

N. between Secs 2 & 3
Va 14° 25' E.

40.00 Set conglomerate stone
12 x 9 x 6 for 1/4 Sec cor
86.30 Intersect 3rd Cor line S.
158 lks W. of standard
cor. at which point
I set a conglomerate stone
15 x 9 x 6 for closing cor
Found 2nd rate
Sept 27th 1868

N. between Secs 33 & 34
Va 14° 25' E.

40.00 Set conglomerate stone 14 x 8 x 4 for 1/4 sec cor
80.00 Set conglomerate stone 14 x 9 x 3 for cor & secs 27, 28. 33 & 34
Land rolling 2nd rate

E. on a random line between secs 27 & 34
Va 14° 25' E.
40.00 Set temporary 1/4 cor.
66.20 Reverse course N.
79.84 Intersect N. & S. line 13 lks S. of cor. & secs. 26. 27. 34 & 35 from which cor. bears S. 89° 54' W. on a true line
39.92 Set post with mound & charred stake for 1/4 sec. cor.
79.84 The cor & secs 27, 28. 33 & 34
Land rolling 2nd rate

N. between secs 27 & 28

Va 14° 25' E.
40.00 Set conglomerate stone 12 x 10 x 4 for 1/4 sec cor.
80.00 Set conglomerate stone 16 x 11 x 5 for cor. & secs. 21. 22 27 & 28.
Land rolling 2nd rate

E. on a random line between secs 22 & 27.
Va 14° 25' E.
40.00 Set temporary 1/4 cor.
80.21 Intersect N. & S. line 27 lks S. of cor & secs. 22. 23. 26 & 27 from which cor. bears S. 89° 48' W. on a true line
40.10 Set sandstone 16 x 14 x 5 for 1/4 sec. cor.
80.21 The cor. & secs. 21. 22. 27 & 28
Land rolling 2nd rate

N. between secs 21 & 22

Va 14° 25' E,

35.00 Sandy Creek comes N.E.,
37.50 same " N.W.,
40.00 Set conglomerate stone
18×14×3 for 1/4 Sec. cor.,
43.00 Sandy cr. course N 60° E,
80.00 Set conglomerate stone
15×8×5 for cor to Secs 15. 16
21 & 22,
Land rolling 2nd rate

E. on a random line
between Secs 15 & 22
Va 14° 25' E,

24.00 Sandy cr. course N.E.,
40.00 Set temporary 1/4 cor
63.00 Sandy cr. course S 65° E,
79.90 Intersect N. & S. line 58 lks
S. of cor. to Secs. 14.15.22 & 23,
from which cor. I run
S. 89° 35' W. on a true line
39.95 Set sandstone 15×12×5

for 1/4 Sec cor
79.90 The cor. to Secs. 15.16.21 & 22
Land nearly level 2nd rate

N. between Secs 15 & 16
Va 14° 25' E,

31.80 Ravine course S 70° E,
40.00 Set conglomerate stone 16×14
×4 for 1/4 Sec. cor.
52.00 Ravine course E,
86.40 Road course N 60° E,
80.00 Set conglomerate stone
18×14×4 for cor. to Secs.
9.10.15 & 16,
Land rolling 2nd rate

E. on a random line between
Secs 10 & 15
Va 14° 25' E.

40.00 Set temporary 1/4 cor
80.10 Intersect N. & S. line 31 lks
S. of cor. to Secs. 10.11.14 & 15

from which cor I run
S. 89°47' W. on a true line
40.05 Set post with mound &
charred stake for 1/4 Sec. cor.
80.10 The cor. to Secs. 9, 10, 15 & 16.
Found 2nd solid

N. between Secs 9 & 10
Va 14°25' E,
40.00 Set conglomerate stone
16 x 14 x 6 for 1/4 Sec cor
80.00 Set conglomerate stone
18 x 16 x 4 for cor. to Secs,
3, 4, 9 & 10.
Found rolling 2nd solid

E. on a random line between
Secs. 3 & 10
Va 14°25' E,
9.20 Run in course S. E.
40.00 Set temporary 1/4 cor
79.87 Intersect N. & S. line 14 lks

S of cor to Secs 2, 3, 10 & 11
from which cor. I run
39.93 Set post with mound &
charred stake for 1/4 Sec. cor
79.87 The cor. to Secs. 3, 4, 9 & 10
Found rolling 2nd solid

N. between Sect. 3 & 4
Va 14°25' E,
17.50 Run in course S. E.
40.00 Set sandstone 14 x 12 x 4
for 1/4 Sec. cor.
86.35 Intersect 2nd bor. line S.
180 lks W. of standard cor.
at which point I set
a conglomerate stone 24 x 16
x 5 for closing corner.
Found rolling 2nd solid
Sept 28th 1868

N. between Secs 32 & 33
Va 14°25' E,

Tp 11 S. R 62 W.

40.00 Set conglomerate stone 15 x 6 x 6 for 1/4 Sec. cor.
80.00 Set conglomerate stone 12 x 9 x 6 for cor. to Secs. 28, 29, 32 & 33.
Land rolling 2nd rate

E. on a random line between Secs 28 & 33
N a 14° 25' E.
40.00 Set temporary 1/4 cor
64.70 Running course N.
80.20 Intersect N. & S. line 11 lks S. of cor. to Secs 27, 28, 33 & 34 from which cor. bears S. 89° 55' W. on a true line
40.10 Set post with mound & charred stake for 1/4 Sec. cor.
80.20 The cor. to Secs 28, 29, 32 & 33
Land rolling 2nd rate

N. between Secs 28 & 29

Tp 11 S. R 62 W.

N a 14° 25' E.
40.00 Set conglomerate stone 14 x 6 x 6 for 1/4 Sec. cor.
80.00 Set conglomerate stone 12 x 10 x 5 for cor. to Secs. 20, 21, 28 & 29.
Land rolling 2nd rate

E. on a random line between Secs. 21 & 28.
N a 14° 25' E.
40.00 Set temporary 1/4 cor
71.80 running course N.
80.28 Intersect N. & S. line 15 lks N. of cor. to Secs. 21, 22, 27 & 28, from which cor. bears N. 89° 54' W. on a true line
40.14 Set sandstone 12 x 12 x 5 for 1/4 Sec. cor
80.28 The cor. to Secs. 20, 21, 28 & 29
Land rolling 2nd rate

N. between Secs 20 & 21

Tp 11 S. R 62 W.

Va 14°25' E.

40.00 Set conglomerate stone 14×8×6 for 1/4 Sec. cor.

43.00 Sandy cr. with running water course E.

53.70 Running course S 70° E.

80.00 Set conglomerate stone 16×8×5 for cor to Secs 16, 17, 20 & 21.

Sound rolling 2nd rate

E. on a random line between Secs. 16 & 21

Va 14°25' E.

40.00 Set temporary 1/4 cor.

80.17 Intersect N. & S. line at cor. to Secs. 15. 16. 21 & 22. from which cor. I run W. on a true line

40.08 Set conglomerate stone 14×10×4 for 1/4 Sec. cor.

80.17 The cor. to Secs. 16. 17. 20 & 21

Sound rolling 2nd rate

N. between Secs 16 & 17

Va 14°25' E.

37.50 Running course N. but soon turns E.

40.00 Set conglomerate stone 16×9×8. for 1/4 Sec. cor. 250 lks S. of true cor. - true cor is same

54.40 Road course E. & N.W.

80.00 Set conglomerate stone 15×6×5 for cor. to Secs. 8. 9. 16 & 17.

Sound rolling 2nd rate

E. on a random line between Secs. 9 & 16.

Va 14°25' E.

40.00 Set temporary 1/4 cor.

79.84 Intersect N. & S. line 18 lks S. of cor. to Secs. 9. 10. 15 & 16. from which cor. I run

S. 89°52' W. on a true line
39.92 Set stone 14+12+6 for
1/4 sec cor.
79.84 The cor. to Secs. 8, 9, 16 & 17
Land rolling 2nd rate

N. between Secs 8 & 9
Va 14°25' E,
40.00 Set conglomerate stone
18+7+4 for 1/4 sec cor.
80.00 Set conglomerate stone
16+7+4 for cor. to Secs,
4, 5, 8 & 9.
Land rolling 2nd rate

E. on a random line between
Secs, 4 & 9,
Va 14°25' E,
40.00 Set temporary 1/4 cor,
79.96 Intersect N. & S. line 14
lks S. of cor. to Secs, 3, 4
9 & 10. from which cor.

I run
S. 89°54' W. on a true line
39.98 Set post with mound
& charred stake for 1/4 sec. cor.
79.96 The cor. to Secs. 4, 5, 8 & 9,
Land rolling 2nd rate

N. between Secs. 4 & 5
Va 14°25' E.
40.00 Set conglomerate stone
15+8+6 for 1/4 sec. cor.
86.80 Intersect 2nd Cor. line 8,
210 lks W. of Standard cor,
at which point I set
a conglomerate stone
15+7+5 for closing cor.
Land rolling 2nd rate
Sept. 29th 1868,

N. between Secs. 31 & 32
Va 14°25' E.
40.00 Set conglomerate stone

Tp. 11 S., R. 62 W.

12×7×7 for 1/4 Sec cor
80.00 Set conglomerate stone
12×10×3 for cor. to Secs.
29. 30. 31 & 32,
Land rolling 2nd rate

E. on a random line between
Secs. 29 & 32
Va 14°25' E.
40.00 Set temporary 1/4 cor.
79.90 Intersect N. & S. line 19 lks
S. of cor to Secs. 28. 29. 32 & 33
from which cor. I run
S. 89°52' W. on a true line
39.95 Set post with mound &
charred stake for 1/4 Sec. cor.
79.90 The cor. to Secs 29. 30. 31 & 32
Land rolling 2nd rate

W. on a random line be-
tween Secs. 30 & 31
Va 14°25' E.

Tp 11 S. R 62 W.

40.00 Set temporary 1/4 Q. cor.
80.18 Intersect W. boundary
43 lks N. of cor to Secs.
30 & 31 from which cor.
I run
N. 89°42' E. on a true line
40.18 Set stone 14×12×5 for
1/4 Sec. cor.
80.18 The cor. to Secs. 29. 30. 31 & 32
Land rolling 2nd rate

N. between Secs 29 & 30
Va 14°25' E.
40.00 Set conglomerate stone
16×7×4 for 1/4 Sec. cor.
80.00 Set conglomerate stone
12×7×5 for cor. to Secs.
19. 20. 29. & 30.
Land rolling. 2nd rate

E. on a random line between

Tp 11 S. R 62 W.

Secs 20 & 29
Va 14° 25' E.

40 00 Set temporary ¼ cor.
79.95 Intersect N. & S. line 14 lks
N. of cor. to Secs 20. 21. 28
& 29 from which cor. to run
N. 89° 54' W. on a true line
39.97 Set post with mound &
charred stake for ¼ Sec.
cor.
79.95 The cor. to Secs. 19. 20. 29 & 30
Land rolling 2nd rate

W. on a random line be-
tween Secs. 19 & 30
Va 14° 25' E.
40.00 Set temporary ¼ cor.
80.10 Intersect W. boundary
21 lks N. of cor to Secs
19 & 30. from which
cor. to run

Tp 11 S. R 62 W.

N. 89° 51' E. on a true line
40.10 Set sandstone 14 x 12 x 5
for ¼ Sec cor.
80.10 The cor. to Secs 19. 20. 29 & 30
Land rolling 2nd rate

N. between Secs 19 & 20
Va 14° 25' E.
40.00 Set conglomerate stone
14 x 6 x 5 for ¼ Sec. cor.
45.20 Sandy cr. course E.
67.15 Ravine course E.
80.00 Set conglomerate stone
12 x 9 x 4 for cor. to Secs 17,
18. 19 & 20.
Land level 2nd rate

E. on a random line be-
tween Secs. 17 & 20
Va 14° 25' E.
40.00 Set temporary ¼ cor.

Tp. 11 S. R 62 W.

79.60 Intersect N. & S. line at cor. to Secs 16.17.20 & 21, from which cor. I run W. on a true line
39.80 Set post with mound & charred stake for 1/4 cor.
79.60 The cor. to Secs 17.18.19 & 20 Land nearly level 2nd rate

---

W. on a random line between Secs. 18 & 19,
Va 14°25' E.

40.00 Set temporary 1/4 cor.
80.22 Intersect W. boundary 17 lks N. of cor to Secs. 18 & 19 from which cor. I run N. 89°53' E. on a true line
40.22 Set conglomerate stone 14 x 12 x 6 for 1/4 Sec. cor.
80.22 The cor to Secs 17.18.19 & 20 Land rolling 2nd rate

Tp 11 S. R 62 W.

N. between Secs. 17 & 18
Va 14°25' E.

40.00 Set conglomerate stone 15 x 8 x 4 for 1/4 Sec cor.
80.00 Set conglomerate stone 12 x 7 x 5 for cor. to Secs. 7.8.17 & 18.
Land rolling 2nd rate
Sept 30th 1868

E. on a random line between Secs. 8 & 17
Va 14°25' E.

40.00 Set temporary 1/4 cor
66.40 Road crosses N.
80.04 Intersect N. & S. line 11 lks S. of cor. to Secs. 8.9.16 & 17 from which cor. I run S. 89°55' W. on a true line
40.02 Set post with mound & charred stake for 1/4 Sec. cor.
80.04 The cor. to Secs. 7.8.17 & 18 Land rolling 2nd rate

Tp 11 S. R 62 W.

W. on a random line
between Secs. 7 & 18,
Va 14° 25' E.

40.00 Set temporary 1/4 cor
80.17 Intersect W. boundary
9 lks. N. of cor. to Secs. 7 & 18
from which cor I run
N. 89° 56' E. ~~on a random~~
~~line~~

40.17 Set post with mound &
charred stake for 1/4 cor.
80.17 The cor. to Secs. 7, 8, 17 & 18.
Land rolling 2nd rate

N. between Secs 7 & 8
Va 14° 25' E.

40.00 Set conglomerate stone
18 x 6 x 5 for 1/4 sec cor.
57.00 Road course E. & W.
80.00 Set conglomerate stone
14 x 7 x 4 for cor to Secs.

Tp 11 S. R 62 W.

5, 6, 7 & 8.
Land rolling 2nd rate

E. on a random line between
Secs. 5 & 8,
Va 14° 25' E.

40.00 Set temporary 1/4 cor.
80.13 Intersect N. & S. line 27 lks.
S. of cor. to Secs 4, 5, 8 & 9,
from which cor. I run
S. 89° 48' W. on a true line
40.06 Set post with mound &
charred stake for 1/4 sec. cor.
80.13 The cor. to Secs. 5, 6, 7 & 8,
Land rolling 2nd rate

W. on a random line
between Secs. 6 & 7,
Va 14° 25' E.

40.00 Set temporary 1/4 cor.
80.12 Intersect W. boundary

Tp. 11 S. R. 62 W.

28 lks N. of cor to secs
6 & 7. for which cor
I run
N. 89°48' E. on a true line
40.12 Set post with mound &
charred stake for ¼ sec. cor.
80.12 The cor. to secs. 5. 6. 7 & 8.
Land rolling 2nd rate

N. between secs 5 & 6
Va 14°30' E.
40.00 Set conglomerate stone
17 x 6 x 3 for ¼ sec. cor.
80.00 Enter pine timber
70.60 Leave " "
87.20 Intersect 2nd br line 2.24
lks W. of standard cor.
at which cor. I set
conglomerate stone
16 x 14 x 4 for closing cor.
Land rolling 2nd rate

Tp 11 S R 62 W.

Timber scattering pine on
last half mile.
Oct. 1st 1868.

General Description

The land in this tp. is
2nd rate. The surface
is rolling and covered
with fine Buffalo &
bunch grass and is
good land for grazing
purposes.
Running water is found
in Sandy creek

Ta 14°30' E,

40.00 set post with mound
charred stake for 1/4 sec. cor,
78.90 Bijou cr. course E,
83.41 Intersect 2nd cor. line S.
268 lks W. of standard
cor. at which point I
set a post with mound
& charred stake for closing
corner.

Nov. 16th 1888.

General Description.
The land in this tp. is
mostly 2nd rate. In
secs 4.5-36. there is 1st rate
land. In these secs is
the Bijou Basin settlement.
Large quantities of vegetables
& small grain are raised
without irrigation. Water
is plenty in all parts of the tp.
There are some small groves of pine
timber in this tp.

We hereby certify that
we assisted Wm. Ashley
deputy surveyor, in sur-
veying the 2nd Cor. line
S. East 12 miles in Range
59 & 60 W., the exterior lines
of tps 6.7.8.9 & 10 S. R. 59
& 60 W. & 11 S. R 62 W. also
the the subdivisional lines
of tps 9 & 10 S. R 61, 10 & 11 S. R
62. 11 S. R 63 and 11 & 12
S. R. 64 W. of the 6th Prin.
Meridian in Colorado and
that said tps. have been
in all respects to the best
of our knowledge and belief
well and faithfully surveyed
and the boundary monuments
planted according to
the instructions furnished
by the Surveyor General.

Redmond E. Dillon

Lewis C. Durner
Ellridge C. Rowan
Stephen K. Pickering
Alfred Burrows

Territory of Colorado
Arapahoe County } ss

Subscribed by the above named persons and sworn to before me this 19th day of Nov, 1868

Eli W. Ashley
Notary Public

I William Ashley deputy surveyor, do solemnly swear that in pursuance of a contract with W. H. Lessig Surveyor General of the public lands of the United State in the territory of Colorado bearing date the 3rd of August 1868, and in strict conformity to the laws of the United States and the instructions furnished by the said Surveyor General, I have faithfully surveyed the 2nd Ber. line S. East. 12 mile in R. 59 & 60 the exterior lines of Tps. 6.7 8.9. & 10 S. R. 59 & 60, & 11 S. R 62 and the subdivisional lines of Tps 9 & 10 S. R 61, 10 & 11 S. R 62 11 S. R 63, and

11 & 12 S. R. 64 W. of the 6th Principal Meridian in Colorado, and do further solemnly swear that the foregoing are the true & original field note of such survey.

William Ashley
Deputy Surveyor.

Territory of Colorado
Arapahoe County } 3

Subscribed by the said William Ashley deputy surveyor, and sworn to before me this 19th day of Nov. 1868.

Eli W. Ashley
Notary Public

Surveyor General's office
Denver C.T. Nov. 25 1868

The foregoing field notes of the survey of the 2nd bar line S. E. 12 miles in R 59 & 60 the exterior lines of Tps 6.7.8. 9 & 10 S. R 59 & 60. & 11 S. 62. and the subdivisional lines of Tps. 9 & 10 S. R 61. 10 & 11 S R 62 11 S. R 63. and 11 & 12 S. R 64 W. executed by Wm Ashley under his contract of Aug. 3rd 1868. having been critically examined the necessary corrections and explanations made, the said field notes and the surveys they describe are hereby approved

W. N. Lessig
Surveyor General
of Colorado