BOOK 6

108. M. 15 Chs 36 L.s.

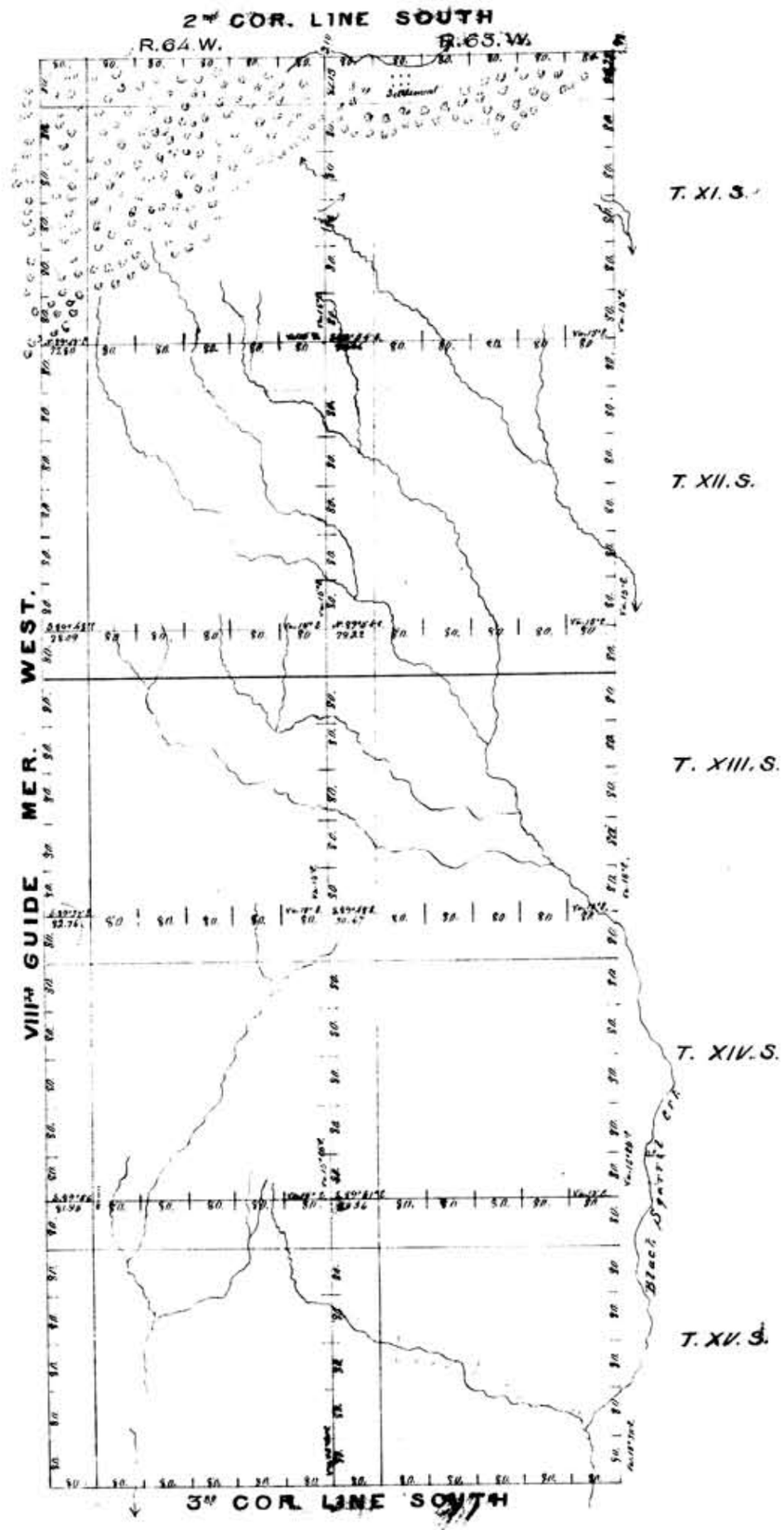

I do hereby certify that the above diagram of the exterior lines of Townships 11, 12, 13, 14 & 15 South, Ranges 63 & 64 West of the Sixth Prin: Meridian in Colorado as surveyed by Cecil A. Lane under his con. tract dated June 10th 1867 is strictly conformable to the field notes of the survey thereof on file in this Office which have been examined and approved

Surveyor General's Office
Denver July 11th 1867

J. D. D. Lessig
Sur. Gen.

Township No. 14 South Range No. 63 West of the 6th Principal Meridian.



23035.41 Total number of Acres.

Surveys Designated.	By whom Surveyed.	Date of Contract.	Amount of Surveys. M.	Chs.	Lks.	When Surveyed.
Township,	C. A. Deane	June 10th 1867				1867
Sub-division,	Wm. A. Christian	June 14th 1871	59	79	03	July 24th to 29th 1871

Scale, 40 chains to an inch.

The above Map of Township No. 14 South of Range No 63 West of the 6th Principal Meridian, in Colorado, is strictly conformable to the field notes of the survey thereof on file in this office, which have been examined and approved.

SURVEYOR GENERAL'S OFFICE,
Denver, C. T., December, 30th 1871.

D. D. Lewis.
Surveyor General

BUREAU OF LAND MANAGEMENT

COLORADO RECTANGULAR SURVEY INDEX PRINTED: 02/24/76

TOWNSHIP 14 SOUTH RANGE 63 WEST -SIXTH PRIN MER

BOUNDARY	VOLUME	INTRODUCTION FROM	INTRODUCTION TO	SURVEY FROM	SURVEY TO	CERTIFICATE FROM	CERTIFICATE TO	TYPE OR GROUP	CONTRACT OR	ISSUED OR APPROVED	YEAR	SURVEY APPROVED	SURVEYOR OR REMARKS
NORTH	R*A	10	10	12	12	93	99	ORG		06/10/1867	1867	07/10/1867	C A DEANE
NORTH	R*A	49	49	61	66	93	99	ORG		06/10/1867	1867	07/10/1867	C A DEANE
SOUTH	R*A	1	1	3A	4	93	99	ORG		06/10/1867	1867	07/10/1867	C A DEANE
SOUTH	R*A	49	49	52	57	93	99	ORG		06/10/1867	1867	07/10/1867	C A DEANE
EAST	R*A	49	49	52	52	93	99	ORG		06/10/1867	1867	07/10/1867	C A DEANE
EAST	R*A	49	49	58	62	93	99	ORG		06/10/1867	1867	07/10/1867	C A DEANE
WEST	R*A	1	1	3A	4	93	99	ORG		06/10/1867	1867	07/10/1867	C A DEANE
WEST	R*A	10	10	10	12	93	99	ORG		06/10/1867	1867	07/10/1867	C A DEANE
SUBDIVISION	R0003	109	110	111	143	463	467	ORG		06/14/1871	1871	12/23/1871	W A CHRISTIAN

****

Field Notes of the
Exterior lines of
Township 15 South.
Range 64. West.

Tp. 15 S. R. 64. W.

North between Secs. 19. and 24.
Va. 15° 30' East.

40.00 Set a Post in mound and charred stake for 1/4 Sec. Corner.

80.00 Set a Sandstone 14x10x4 for corner to Secs 13.18.19 & 24
Land rolling. 2d rate
Veg. bunch and buffalo grass.

North between Secs 13 & 18
Va. 15° 30' East.

40.00 Set a Post in mound and charred stake for 1/4 Sec. Corner.

82.80 Small dry ravine, course S. 35° East.

80.00 Set a Sandstone 16x7x4 for corner to Secs 7. 12. 13. and 18.
Land rolling. 2d rate

Tp. 15 S. Range 64 W.

Veg. bunch grass.

North between Secs 7 & 12
Va. 15° 30' East.

40.00 Set a Post in mound and charred stake for 1/4 Sec. Corner.

80.00 Set a Post in mound and charred stake for corner to Secs. 1. 6. 7. & 12
Land rolling 2d rate
Veg. Bunch grass

North between Secs. 1 & 6.
Va. 15° 30' East.

40.00 Set a Post in mound and charred stake for 1/4 Sec. Corner.

80.00 Set a Post in mound and charred stake for corner to Secs. 1. 6. 31 & 36. in Tps. ~~15~~ 14 and 15 S.

X

Tp. 15 S. Rg. 64 W.

Ranges 63 and 64. West.
Land gently rolling 2d rate
Veg. bunch grass.
June 19. 1867.

From the Post corner
to Township 14 and
15 S. Ranges 63 and 64
West Trun.
West on a random line
Va. 15° East.
Setting temporary Posts
every 40 and 80 chains and at
4 81.95 chains
intersect N. & S. line at
a point 57 lks S.
of Post corner to

Tp. 15 S. Rg. 64. W.

Townships 14 and 15 S.
Ranges 64 and 65 West.
from which corner I
run S. 89° 56' E. on
a true line
Va. 15° East.
41.95 Set a Sandstone 16X10X5
for 1/4 Sec. Corner.
81.95 Set a Sandstone 18X11X5
for corner to Secs 5. 6
31 and 32.
Land rolling 2d rate
Veg. bunch grass

East along the S. boun
dary of Sec. 32.
Va. 15° East.
14.00 Front of Sand rocks 30
feet high - bear N. & S.
16.00 Top of Same.
40.00 Set a Sandstone 16X10
X5 for 1/4 Sec. Corner

West Bdy Twp. 14 S. Rg. ~~64~~ 63 W.

Field Notes of the West exterior lines of Township 14. S. Range ~~64~~ 63 West.

North between Secs 3 & 34.
Var. 15° 15' East

40.00 Set a Sandstone 15"x8"x4 for 1/4 Sec Corner.

80.00 Set a Sandstone 15x10x4 for corner to Secs. 25, 30. 31. & 36.
Land rolling. 2d. rate
Veg. bunch grass.

North between Secs 25 & 30
Var. 15° 15' East.

40.00 Set a Sandstone 15"x10"x4 for 1/4 Sec. Corner

80.00 Set a Sandstone 16x11x5" for corner to Secs. 19. 24. 25 & 30
Land rolling 2d. rate
Veg. bunch grass

West Bdy Twp 14 S. Rg. ~~64~~ 63 W.

North between Secs. 19 & 24
Var. 15° 15' East.

40.00 Set a Sandstone 14x11x4 for 1/4 Sec. Corner.

80.00 Set a Sandstone 16x10x5" for corner to Secs 13. 18. 19. & 24.
Land nearly level. 2d. rate
Veg. bunch grass.

North between Secs 13 & 18
Var. 15° 15' East

40.00 Set a Sandstone 14x10x4 for 1/4 Sec. Corner.

80.00 Set a Sandstone 16"x10x4 for corner to Secs 7, 12. 13 and 18.
Land rolling. 2d. rate
Veg. bunch grass.

North between Secs 7 & 8.

Twp. 14 S. Rg. ~~64~~ 63 W.

40.00 Set a Sandstone 12 X 10 X 5 for 1/4 Sec. Corner.

80.00 Set a Sandstone 16 X 10 X 4 for corner to Secs. 1. 6 7, and 12.

Land rolling. 2d rate Reg. bunch and buffalo grass.

North between Secs. Twp. Ran. 15° 15' East.

2.40 Dry Ravine, course S W

40.00 Set a Sandstone 14 X 5 X, for 1/4 Sec. Corner.

80.00 Set a Sandstone 17 X 12 X 6 for corner to Secs. 1. 6. 31, and 36 in Twps. 13 and 14 S. Ranges 63 and 64 West.

Land rolling. 2d. rate Reg. bunch and buffalo grass

Twp. 14 S. Rg. 64 W.

Gram the corner to Townships 13 and 14 S. Rg. 63 and 64 West. I run West on a random line at a Var. of 15° E. setting temporary stone corners every 40 and 80 chains, and at 48.23 76 chains intersect N. and S. line at a point 1,34 lks. S. of stone corner to Townships 13 and 14. S. Ranges 64 and 65 West, from which corner I run S. 89° 37' East on a true line at

42.76 Set a Sandstone 20 X 10 X 6 in stone mound for 1/4 Sec. Corner.

60.00 Foot of Sandstone rocks bear. N. & S. — Stadt.

Tp. 15 S. R. 63 W.

Field Notes of the exterior lines of Town ships 13, 14 & 15 in Range 63. West.

From the Stone corner to Townships 15 S Ranges 63 and 62 West I run N between Secs 31, and 36. at a Var. of 16° 30' East.

40.00 Set a Sandstone 16x10x4 for 1/4 Sec. Corner.

80.00 Set a Sandstone 15x 9x4 for corner to Sec's

Tp 15 S. Rg 63 W

Land rolling. 2d. rate
Veg. bunch grass.

North between Secs. 7 & 6
Ra, 15-0 30' East

40.00 Set a Sandstone 16X8X4
for 1/4 Sec. Corner.

80.00 Set a Sandstone 24X14
X4 for corner to Secs 1. 6.
31 & 36 in Townships
14 and 15 S. Ranges.
62 and 63 West.
Land nearly level 2d. rate
Veg. bunch grass.

North Bd Tp 15 S. Rg 63 W.

X

From the corner of
Townships 14 and 15
South, Ranges 62 and
63 West, I run a random
line West along the North
boundary line of Town
ship 15 S. Range
63 West, at a
Ra, of 15-0 East, set
ting temporary Stone
corners, and at 48.86
chains intersect W. and
South line at a
point 1.36 Chs South
of the corner to Town
ships 14 and 15 South,
Ranges 63 and 64 West.
from which corner
I run S 89° 51' E. on
a true line at a
Ra, of 15-0 East, & at
40.86 Set a Sandstone 16X8X4

North Bty G/2 15 S. R 68 W

X 80.36 for 1/4 Sec. corner.
Set a Sandstone 16X9X4
for corner to Secs 5, 6.
31, and 32
Land gently rolling 2d rate
Veg bunch grass

East along the South
boundary of Sec. 32.
Va 1/4 East
40.00 Set a Sandstone 15X10X4
for 1/4 Sec corner.
80.00 Set a Sandstone 20X12X3
for corner to Secs. 4, 5, 32 & 33
Land rolling 2d rate
Veg Bunch grass

East along the South
boundary of Sec. 33.
Va 1/4 East.
40.00 Set a Sandstone 14X9X4
for 1/4 Sec corner.
80.00 Set a Sandstone

North Bty G/2 15 S. R 68 W.

20X12X3 for corner
to Secs. 3, 4, 33 and 34.
Land rolling 2d rate
Veg. Bunch grass

East along the South
boundary of Sec. 34
Va. 1/4 East.
40.00 Set a Sandstone 15X10X4
for 1/4 Sec corner.
80.00 Set a Sandstone 16X11X4
for corner to Secs. 2, 3
34 and 35.
Land gently rolling 2d rate
Veg. Bunch grass

East along the South
boundary of Sec 35
40.00 Set a Sandstone 15X9X4
for 1/4 Sec. corner.
80.00 Set a Sandstone 16X10X4
for corner to Secs. 1.

Land Office Sept 15 1863 N. 1

2.95.736
Land rolling 2d rate
very Burnt grass.

East along the South
boundary of Sec. 36.
4000 Set a Sandstone
14x10x4 for 1/4 Section
80.00 The corner to Secs 1, 6,
31, and 36 in Township
14 and 15 South, Ranges
62, and 63 West.
Land rolling 2d rate
very Burnt grass
June. 1867.

X

The soil in this
Township of a light
sandy nature, on
which is growing
a scanty supply
of burnt grass.

The absence of wood
and water renders
this Township un-
fit for cultivation
or grazing purposes.
June 26, 1867.

East Bdy Tp. 14 S. R. 63 W.

Geom the corner to Township 14 and 15 South, Ranges 62 and 63 West, Trus North between Secs 31 & 36 Ca. 15.0 15 East.

40.00 Set a Post in mound and marked stone for 1/4 Sec. Corner.

80.00 Set a Post in mound and marked stone for corner to Secs 25, 30, 31 and 36.
Land rolling 2d rate
Veg. Bunch grass.

North between Secs 25 & 30
Ca. 16.0 15 East

40.00 Set a Post in mound

East Bdy Tp. 14 S. R. 63 W.

and marked stone for 1/4 Sec. Corner

80.00 Set a Post in mound and marked stone for corner to Secs 19, 24, 25 and 30
Land gently rolling 2d rate
Veg. bunch grass

North between Secs 19 and 24
Ca. 16.0 15 East.

40.00 Set a Post in mound and marked ~~stone~~ for 1/4 Sec. Corner.

80.00 Set a Post in mound and marked stone for corner to Secs 13, 18, 19 and 24
Land nearly level 2d rate
Veg bunch grass

East Bry Tp. 14 S. R 63 W.

North between Secs 13 & 18.
Ran, 15.0 15 East
40.00 Set a Post in mound
and marked Stone
for 1/4 Sec. Corner
80.00 Set a Post in mound
and marked stone
for corner to Secs 12
13 and 18.
Land nearly level
2d rate
Veg. Bunch grass.

North between
Secs 7, and 12
Ran 15.0 15 East.
40.00 Set a Post in mound
and marked stone
for 1/4 Sec Corner.
80.00 Set a Post in mound
and marked stone
for corner to Secs

East Bry Tp 14 S R 63 W.

1, 6, 7, and 12.
Land nearly level 2d rate
Veg. buffalo and
bunch grass

North between
Secs 1 and 6
Ran, 15.0 15 East.
40.00 Set a Post in mound
and charred stake
for 1/4 Sec. Corner.
47.00 Squirrel Creek.
course S. E.
Creek spreads out
over a large bottom
and has no defined
banks or course.
80.00 Set a Post in mound
and marked Stone
for corner to Secs 1. 6
31 and 36 in Town
ships 13. and 14 S

North Bdy Tp. 14 S. Rg. 63 W.

Ranges 62, and 63 W.
Land nearly level & rich
Veg. bunch grass

X

From the corner to
Townships 13 and
14 South, Ranges
62 and 63 West, I
run on a random line
West along the North
boundary of Town-
ship 14 S Range
63 West, at a
Var. of 15° East,
setting temporary
Posts every 40 and 80
chains, and at 40.00,
63 chains intersect
N. & S. line at a
point 1,67 lks S.

North Bdy Tp. 14 S. Rg. 63 W.

of corner to Town-
ships 13 and 14 South
in Ranges 63 and 64
West, from which
corner I run S. 89°
48' East on a true
line at a
Var. of 15° East and at
40.67 Set a Post in mound
and marked stone for
1/4 Sec. Corner
80.67 Set a Post in mound
and marked stone
for corner to Secs. 6
31, and 32.
Land rolling Wheat
Veg bunch grass

East along the South
boundary of Sec. 32.
Var 15° East.
40.00 Set a Post in mound

North Bty Tp. 14 S. Rg. 63 W.

and charred stake for
1/4 Sec Corner.
80.00 Set a Post in mound
and marked stone for
corner to Secs 4.5.32.33
Land rolling 2d rate
Veg Bunch grass

East along the South
bn. 15.00 East
boundary of Sec 33.
40.00 Set a Post in mound and charred
stake for 1/4 Sec. Corner
80.00 Set a Conglomerate Stone 14 x 12
x 4 for Corner to Secs. 3.4.33
and 34.
Land rolling 2d rate
Veg. bunch grass
East along the South
boundary of Sec. 34
Bea. 15.00 East.
40.00 Set a Post in mound
and marked stone

North Bty Tp. 14. S. Rg. 63 W.

for 1/4 Sec. Corner.
80.00 Set a Post in mound
and marked stone
for corner to Secs
2. 3. 34. & 35
Land rolling 2d rate
Veg. bunch grass

East along the South
boundary of Sec. 35
Bea, 16.00 East
40.00 Set a Post in mound
and marked stone for
1/4 Sec. Corner
80.00 Set a Post in mound
and marked stone
for corner to Secs 1, 2,
35 and 36.
Land nearly level 2d rate
Veg. bunch grass

East along the South

North Bdy Tp 14 S. Rg 63 West

boundary of Sec. 36.
Var. 15° East
40.00 At a Post in mound
and marked stone
for 1/4 Sec. corner S.E.
46.00 Squirrel Creek, course
80.00 The corner to Town
ships 13, and 14 South
Ranges 62 and 63 West
Land nearly level. Vegetate
Very bunch grass.

X

The land in this Town
ship is gently rolling,
and generally covered
with a short growth
of bunch grass and
sage brush. No
water or wood is
found in this Township.
June 27th 1867.

East Bdy Tp 13 S. Rg 63 W.

Field Notes of the ex
terior lines of Town
ship 13. S. Rg. 63 W

X

From the Post corner to Townships
13. and 14 S. Rg. 63 West,
Trav
North between Secs.
31. and 36 at a
Var. of 15° East
40.00 At a Conglomerate
Stone 14x11x4 for
1/4 Sec corner.
80.00 At a Conglomerate
Stone 15x13x5

I hereby certify that I assisted Cecil A Deane deputy Surveyor in surveying the exterior lines of Townships 11. 12. 13. 14 & 15 South Ranges 64 & 63 West of the 6th Principal Meridian also the 3rd correction line South, for a distance of 24 miles East from the 6th Guide Meridian in Colorado and that said survey has been well and faithfully surveyed and the boundary monuments have been planted according to the instructions furnished by the Surveyor General.

Frank Nattus
Chainman

Territory of Colorado
County of Arapahoe } ss
Sworn to and sworn

to before me this Third
day of July 1867

Witness my hand and
Notarial Seal this 30
day of July 1867
John W Webster
Notary Public

We hereby certify that
we assisted Cecil A.
Deane, deputy Surveyor,
in surveying the exte-
rior lines of Town-
ships 11. 12. 13. 14 and
15 South, Ranges 63 and
64 West of the 6th Prin-
cipal Meridian; also
the 3rd Correction line
South, for a distance of
2 4 miles East from
the 5th Guide Meridian
in Colorado, and that
said survey has been
well and faithfull
surveyed, and the bound-
ary monuments have
been planted according
to the instructions
furnished by the Sur-
veyor General.

R. H. Bridges
Richard Sterling } Chainmen
Wm. Plumber
John J. McGuire
J. F. Morgan. } Markers
James Fisher

Territory of Colorado
County of Arapahoe }

Sworn and Subscribed to before me this 1st day of July A.D. 1867
Witness my hand and Notarial Seal
John N. Webster
Notary Public

I Cecil A. Deane deputy surveyor do solemnly swear that in pursuance of a contract with W. H. Lessig Surveyor General of the public lands of the United States in the territory of Colorado, bearing date the 10th day of June 1867, and in strict conformity to the laws of the United States and the instructions furnished by said Surveyor General, I have faithfully surveyed the 3rd Correction line S. East from the 8th Guide Meridian 24 miles and the Exterior lines of the 11.12.13.14 & 15 S. R. 63 & 64 W. of the 6th Principal Meridian in said territory and do

further solemnly swear that the foregoing are the true and original field notes of such survey

Cecil A. Deane.
Deputy Surveyor.

Territory of Colorado
Arapahoe County } ss

Subscribed by said Cecil A Deane deputy surveyor and sworn to before me this 14th day of July A D 1867

Eli W. Ashley
Notary Public

Surveyor General's Office
Denver C.T. July 10th 1867

The foregoing field notes of the survey of the 3rd Con. line S.-E. from the 8th Guide Mer. 24 miles and the Exterior lines of Tps 11, 12, 13, 14 & 15 S.R. 63 & 64 W. executed by Cecil A Deane, having been critically examined the necessary corrections & explanations made the said field notes and the surveys they describe are hereby approved.

D. D. Cessig
Surveyor General of
Colorado & Utah

Field Notes
of subdivisional lines of
Tp. 14. S. R. 63. W. of the
6th Principal Meridian in
the Territory of Colorado by
Wm A. Christian
Asst. Surveyor
under his contract June 1 - 71
Survey begun July 24, 71
Completed " 29, 71

Township 14 S. R. 63 W.



T. 14 S. R. 63 W

My compass being in proper adjustment I begin on the S. boundary of the Tp at the cor to sec 35 & 36 and run

N. on a true line between sec 35 & 36
Va 15° E

40.00 Set temporary 1/4 cor
80.00 Set perm mound for 1/4 sec Cor
to sec 25. 26. 35. 36
Land rolling 3d rate
Veg. Buffalo & sand grass

E. on a random line between sec 25 & 36
Va 14° 30' E

40.00 Set temporary 1/4 cor
80.00 Intersect E. line of Tp 14
Ch 11.87 Ba. from nt cor. Tmu

T. 14. S. R. 63. W.
N. 89° 54' W.
on a true line
40.00 Lot portion mound for 1/4 Cor
80.00 The Cor. to Sec 25. 26. 35. 36
Land rolling 3d rate

N. between Sec 25 & 26
Va 15° E
40.00 Lot portion mound for 1/4 Sec Cor
80.00 Lot portion mound for Cor
to Sec 23. 24. 25 & 26
Land rolling 3d rate

E. on a random line
between Sec 24 & 25
Va 14° 30' E
40.00 Lot temporary 1/4 Cor
79.90 Intersect E. line of Tp. 15 N
S. of Cor. from which Cor. Mon
S. 89° 54' W.

T. 14. S. R. 63. W.
on a true line
39.95 Lot portion mound for 1/4 Sec Cor
79.90 The Cor. to Sec 23. 24. 25 & 26
Land rolling 2d rate
Veg. Buffalo & Sand grass

N. between Sec 23 & 24
Va 15° E
40.00 Lot portion mound with
charred stake for 1/4 Sec Cor
80.00 Lot portion mound for
Cor to Sec 13. 14. 23. 24
Land rolling 3d rate
Veg. Buffalo & Sand grass

E. on a random line
between Sec 13 & 24
Va 14° 30' E
40.00 Lot temporary 1/4 Cor
80.03 Intersect E. line of Tp. 7 N

T. 14 S. R. 63 W

N. of Cor. from which Cor. Sec. 1
N. 89° 57' W
on a true line

40.01 Set post in mound for 1/4 Sec Cor
80.03 The Cor. to Sec 13, 14, 23, 24
Land selling 3rd rate
Veg. Buffalo Sand grass

N. between Sec 13, 14
Va 15° E

40.00 Set post in mound for 1/4 Sec Cor
80.00 Set post in mound for Cor
to Sec 11, 12, 13, 14
Land selling 2d rate
Veg. Sand grass

E. on a random line
between Sec 12 & 13
Va 14° 30' E

40.00 Set temporary 1/4 Cor

T. 14 S. R. 63 W

80.17 In trench E. line of Tp. 30 N
N. of Cor. from which Cor. Sec. 1
N. 89° 47' W
on a true line

40.08 Set post in mound for 1/4 Sec Cor
80.17 The Cor. to Sec 11, 12, 13, 14
Land selling 3rd rate
Veg. Sand grass

N. between Sec 11, 12
Va 15° E

40.00 Set post in mound for 1/4 Sec Cor
80.00 Set post in mound for Cor
to Sec 1, 2, 11 & 12
Land selling 3rd rate
Veg. Sand grass

E. on a random line
between Sec 1 & 12
Va 14° E

T. 14. S. R. 63. W.

40.00 Set temporary 1/4 Cor

79.89 Intersect E. line of Tp. 15 14
S. of Cor: from which Cor. Dm
S. 89° 54' W
on a true line

39.94 Set post in mound for 1/4 Sec Cor

79.89 The Cor to Sec 1. 2. 11. 12
Land rolling 3d rate

N. on a random line
between Sec 1, 2
Va 15° E

40.00 Set temporary 1/4 Cor

79.65 Intersect N. line of Tp. 14 15
E. of Cor. from which Cor Dm
S. 1° 6' E
on a true line

39.65 Set post in mound for 1/4 Sec Cor

79.65 The Cor to Sec 1. 2. 11. 12
Land rolling 2d rate
July 24, 1891

T. 14. S. R. 63. W.

N. between Sec 34, 35
Va 15° E

40.00 Set post in mound for 1/4 Sec Cor

80.00 Set post in mound for Sec Cor to
Sec 26. 27. 34, 35
Land rolling 3d rate
Veg. Buffalo & Sand grass

E. on a random line
between Sec 26, 35
Va 14° 30' E

40.00 Set temporary 1/4 Cor

79.89 Intersect N. & S. line 30 lks. S
of Cor. from which Cor Dm
S. 89° 47' W
on a true line

39.93 Set post in mound for 1/4 Sec Cor

79.89 The Cor. to Sec 26. 27. 34, 35
Land rolling 3d rate
Veg. Buffalo & Sand grass

T. 14. S. R. 63. W

N. between Sec 26 & 27

Va 15° E

40.00 Set post in mound for 1/4 Sec Cor

80.00 Set post in mound for Cor to Secs 22. 23. 26 & 27

Land rolling 3d rate

Veg. Sand grass

E. on a random line between Secs 23 & 26

Va 14° 30' E

40.00 Set temporary 1/4 Cor

80.07 Intersect N & S. line 17 chs N. of Cor. from which Cor. Corner N. 89° 53' W

on a true line

40.03 Set post in mound for 1/4 Sec Cor

80.07 The Cor. to Secs 22. 23. 26 & 27

Land rolling 3d rate

Veg. Buffalo & Sand grass

T. 14. S. R. 63. W

N. between Secs 22 & 23

Va 15° E

40.00 Set post in mound for 1/4 Sec Cor

80.00 Set post in mound for Cor to Secs 14. 15. 22 & 23

Land rolling 3d rate

Veg. Buffalo & Sand grass

E. on a random line between Secs 14 & 23

Va 14° 30' E

40.00 Set temporary 1/4 Cor

79.98 Intersect N & S. line 13 chs N. of Cor. from which Cor. Corner N. 89° 54' W

on a true line

39.99 Set post in mound for 1/4 Sec Cor

79.98 The Cor to Secs 14. 15. 22. 23

Land rolling 3d rate

Veg. Buffalo & Sand grass

T. 14. S. R. 63. W.
N. between sec 14 & 15
Va 15° E

40.00 Set post in mound for 1/4 Sec Cor
80.00 Set post in mound for Cor to
sec. 10. 11. 14. 15
Land rolling 3d rate
Veg. Buffalo grass

E. on a random line
between sec 11 & 14
Va 14° 30' E

40.00 Set temporary 1/4 Cor
80.04 Intersect N. & S. line 1 link S.
of Cor from which Cor. bears
S. 89° 55' W.
on a true line

40.02 Set post in mound for 1/4 Cor
80.04 The Cor to sec 10. 11. 14. 15
Land rolling 3d rate
Veg. Buffalo & sand grass

T. 14. S. R. 63. W.
N. between sec 10 & 11
Va 15° E

40.00 Set post in mound for 1/4 Cor
80.00 Set post in mound for Cor to
sec. 2. 3. 10 & 11
Land rolling 3d rate
Veg. Buffalo grass

E. on a random line
between sec 2 & 11
Va 14° 30' E

40.00 Set temporary 1/4 Cor
79.96 Intersect N. & S. line 27 links S
of Cor. from which Cor. bears
S. 89° 48' W
on a true line

39.98 Set post in mound for 1/4 Sec Cor
79.96 The Cor. to sec 2. 3. 10 & 11
Land rolling 3d rate
Veg. Buffalo grass

T. 14 S. R. 63. W.

N. on a random line
between sec 2 & 3
Va 15° E

40.00 Set temporary 1/4 Cor
79.71 Intersect N. line of Tp. 14 N.
W. of Cor. from which Cor. Sec
S. 8° 6' W.

on a true line

39.71 Set post in mound for 1/4 sec Cor
79.71 The Cor. to sec 2. 3. 10 & 11

Land rolling 3d rate
Veg. Buffalo & sand grass
July 25 1871

N. between sec 33 & 34
Va 15° E.

40.00 Set Stone 19x14x8 for 1/4 Cor
80.00 Set Stone 24x13x5 for Cor
to sec 27. 28. 33. 34

Land rolling 3d rate
Veg. Buffalo & sand grass

T. 14 S. R. 63. W.

E. on a random line
between sec 27 & 34
Va 14° 30' E

40.00 Set temporary 1/4 Cor
80.13 Intersect N. & S. line 19 chs N
of Cor. from which Cor. Sec
N. 89° 52' W.

on a true line

40.16 Set Stone 14x12x7 for 1/4 Cor
80.13 The Cor to sec 27. 28. 33. 34

Land rolling 2d rate
Veg. Buffalo & sand grass

N. between sec 27. 28
Va 15° E

40.00 Set Stone 16x15x8 for 1/4 sec Cor
80.00 Set Stone 19x17x10 for Cor to
sec 21. 22. 27. 28

Land rolling 2d rate
Veg. Buffalo & sand grass

T. 14. S. R. 63. W.

E. on a random line
between Sec 22 & 27
Va 14° 30' E

40.00 Set temporary 1/4 Cor
80.04 Intersect N & S. line 14 links
of Cor. from which Cor Bears
S. 89° 54' W
on a true line
40.02 Set post in mound stones & dig pits
80.04 The Cor to Sec 21. 22. 27. 28
Land rolling 2d rate
Veg. Buffalo & Sand grass

N. between Sec 21, 22
Va 15° E
40.00 Set Stone 16×14×7 for 1/4 Sec Cor
80.00 Set Stone 22×18×9 for Cor
to Sec 15. 16. 21. 22
Land rolling 3d rate
Veg. Buffalo & Sand grass

T. 14. S. R. 63. W

E. on a random line
between Sec 15 & 22
Va 14° 30' E

40.00 Set temporary 1/4 Cor
79.88 Intersect N & S. line 7 links N
of Cor. from which Cor. Bears
N. 89° 57' W
on a true line
39.94 Set post in mound stones & pits for Sec Cor
79.88 The Cor to Sec 15. 16. 21. 22
Land rolling 3d rate
Veg. Sand grass

N. between Sec 15, 16
Va 15° E
40.00 Set Sandstone 19×16×11 for 1/4 Cor
80.00 Set Sandstone 24×17×7 for
Cor to Sec. 9. 10. 15 & 16
Land rolling 2d rate
Veg. Buffalo & Sand grass

T. 14. S. R. 63. W.

E. on a random line
between Sec 10 & 15
Va 14° 30' E

40.00 Set temporary 1/4 Cor
80.11 Intersect N. & S. line 3 chs. S
of Cor. from which Cor Dist
S. 89° 59' W.
on a true line
40.15 Set Sandstone 17x16x5 ft. 1/4 Co
80.11 The Cor to Sec 9. 10. 15 & 16
Land rolling 3d rate
Veg. Sand grass &c

N. between Sec 9 & 10
Va 15° E

40.00 Set Sandstone 16x15x4 ft. 1/4 Sec Co
80.00 Set Sandstone 19x6x4 ft.
Cor. to Sec 3. 4. 9 & 10
Land rolling 3d rate
Veg Sand grass

T. 14. S. R. 63. W.

E. on a random line
between Sec 3 & 10
Va 14° 30' E

40.00 Set temporary 1/4 Cor
80.02 Intersect N. & S. line 14 chs. N
of Cor. from which Cor Dist
N. 89° 54' W.
on a true line
40.01 Set Sandstone 16x13x5 ft. 1/4 Co
80.02 The Cor to Sec 3. 4. 9 & 10
Land rolling 3d rate
Veg. Buffalo & Sand grass

N. on a random line
between Sec 3 & 4
Va 15° E

40.00 Set temporary 1/4 Cor.
79.87 Intersect N. line of Tp.
9 lks. W. of Cor
from which Cor Dist

T. 14. S. of R. 63. W

S. 1° 8' W

on a true line

39.87 Set post in mound for 1/4 Sec

79.87 The Cor. to Sec 3. 4. 9. 10

Land selling 3d rate

Veg. Buffalo & Sandgrass

Early 26. 1891

N. between Sec 32, 33

Va 15° E

40.00 Set post in mound for 1/4 Sec

80.00 Set Sandstone 19x17x8 for

Cor to Sec 28. 29. 32. 33

Land selling 2d rate

Veg. Buffalo & Sandgrass

E. on a random line

between Sec 28, 33

Va 14° 30' E

40.00 Set temporary 1/4 Cor

T. 14. S. of R. 63. W

79.94 Intersect N & S. line 11 lks. S

of Cor. from which Cor Tree

S. 89° 55' W

on a true line

39.97 Set post in mound for 1/4 Sec Cor

79.94 The Cor. to Sec 28. 29. 32. 33

Land selling 2d rate

Veg. Buffalo & Sandgrass

N. between Sec 28, 29

Va 15° E

40.00 Set post in mound for 1/4 Sec

80.00 Set Sandstone 21x17x7 for Cor

to Sec 20. 21. 28. 29

Land selling 2d rate

Veg. Sandgrass & Cactus

E. on a random line

between Sec 21, 28

Va 14° 30' E

T. 14. S. R. 63. W

40.00 Set temporary 1/4 Cor
79.97 Intersect N. W. line 23 chs N of Cor. from which Cor. 2 mm N. 89° 58' W
on a true line
39.98 Set post in mound fn 1/4 Sec Cor
79.97 The Cor to Sec 20. 21. 28. 29
Land rolling 3d rate

N. between Sec 20. 21
Va 14° 30' E
40.00 Set post in mound fn 1/4 Sec Cor
80.00 Set Sandstone 23 x 16 x 7 fn Cor. to Sec 16. 17. 20. 21
Land rolling 3d rate
Veg. Buffalo & Sand grass

E. on a sandstone line between Sec 16. 21
Va 14° 30' E
40.00 Set temporary 1/4 Cor

T. 14. S. R. 63. W

80.03 Intersect N. W. line 5 chs S of Cor. from which Cor. 2 mm S. 89° 58' W
on a true line
40.02 Set Sandstone 11 x 10 x 9 fn 1/4 Sec Cor
80.03 The Cor to Sec 16. 17. 20. 21
Land rolling 2d rate

N. between Sec 16. 17
Va 15° E
40.00 Set post in mound fn 1/4 Cor
80.00 Set Sandstone 19 x 17 x 9 fn Cor to Sec 8. 9. 16. 17.
Land rolling 2d rate
Veg. Sand grass

E. on a sandstone line between Sec 9. 16
Va 14° 30' E
40.00 Set temporary 1/4 Cor

T. 14 S. R. 63 W.

79.89 Intersect N. & S. line of Sec. from which Cor. 9 mon
N. 89° 57' W.
on a true line
39.94 Set post in mound for 1/4 Cor.
79.89 The Cor. to Sec 8, 9, 16 & 17
Land rolling 3rd rate
Veg. Buffalo & Sand grass

N. between Sec 8 & 9
Va 15° E

40.00 Set post in mound for 1/4 Cor.
80.00 Set Sandstone 21 x 17 x 3
for Cor to Sec 4, 5, 8, 9
Land rolling 3rd rate

E. on a random line
between Sec 4 & 9
Va 14° 30' E

40.00 Set temporary 1/4 Cor

T. 14 S. R. 63 W.

80.05 Intersect N. & S. line 3 chs. S.
of Cor. from which Cor. 2 mon
S. 89° 59' W.
on a true line
40.02 Set post in mound for 1/4 Cor
80.05 The Cor. to Sec 4, 5, 8 & 9
Land rolling 2nd rate
Veg. Buffalo & Sand grass

N. between Sec 4 & 5
on a random line
Va 15° E

40.1111 Set temporary 1/4 Cor
79.92 Intersect N. line of Gov. lot 4,
W. of Cor. from wh. Cor. 2 mon
S. 0° 3' W.
on a true line
39.92 Set post in mound for 1/4 Sec Cor
79.92 The Cor. to Sec 4, 5, 8 & 9
Land rolling 3rd rate
Veg. Buffalo & Sand grass
July 27, 1871

T. 14 S. R. 63. W.

N. between Sec 31, 32

(Va 15° E

40.00 Set post in mound for 1/4 Cor

80.00 Set post in mound for Cor

to Sec 29. 30. 31, 32

Land dwelling 2d rate

Neg, Buffalo Land Jury

E. on a random line

between Sec 29, 32

(Va 14° 30' E

40.00 Set post in mound for

temporary 1/4 Cor

80.14 Intersect N. & S. line 7 El. S

of Cor. from which Cor Dom

S. 89° 57' W

on a true line

40.07 Set post in mound for 1/4 Cor

80.14 The Cor. to Sec 29. 30. 31, 32

Land dwelling 2d rate

T. 14 S. R. 63. W.

W. on a random line

between Sec 30, 31

(Va 14° 35' E

40.00 Set temporary 1/4 Cor

80.18 Intersect W. line of Tp. 7 El. S

N. of Cor. from which Cor Dom

N. 89° 53' E

on a true line

40.18 Set post in mound for 1/4 Sec Cor

80.18 The Cor. to Sec 29. 30. 31, 32

Land dwelling 3d rate

N. between Sec 29, 30

(Va 15° E

40.00 Set post in mound for 1/4 Cor

80.00 Set Sandstone 19x19x3 for

Cor to Sec 19. 20. 29, 30

Land dwelling 3d rate

Neg. Buffalo & Land Jury

& Factory

T. 14 S. R. 63 W

E. on a random line
between Sec 20 & 29
Va 14° 30' E

40.00 Set temporary 1/4 Cor
80.02 Intersect N. & S. line of Blk
S. of Cor. from which Cor. Com.
S. 89° 57' W

on a true line
40.02 Set post in mound for 1/4 Sec Cor
80.02 The Cor. to Sec 19. 20. 29. 30
Land selling 2d rate
Reg. Buffalo Land group

W. on a random line
between Sec 19, 30
Va 14° 35' E

40.00 Set temporary 1/4 Cor
80.08 Intersect W. line of Blk 7
N. of Cor. from wh. Cor. Com.
N. 89° 57' E

T. 14 S. R. 63 W

on a true line
40.08 Set post in mound for 1/4 Sec Cor
80.08 The Cor to Sec 19. 20. 29. 30
Land selling 2d rate

N. between Sec 19, 20
Va 15° E

40.00 Set post in mound for 1/4 Sec Cor
80.00 Set post in mound for Cor
to Sec 17. 18. 19, 20
Land selling 2d rate
Reg. Buffalo Land group

E. on a random line
between Sec 17, 20
Va 14° 30' E

40.00 Set temporary 1/4 Cor
79.97 Intersect N. & S. line 23 Blk
S. of Cor. from which Cor. Com.
S. 89° 54' W

T. 14 S. R. 63. W

on a true line

39.98 Set post in mound for 1/4 Sec Cor

79.97 The Cor. to Sec 17, 18, 19, 20

Land selling 3rd rate

Veg. Buffalo & Sand grass

W. on a random line

between Sec 18 & 19

Va 14° 35' E

40.00 Set temporary 1/4 Cor

79.97 Intersect N. line of Tp. 21 N.

N. of Cor. from which Cor. 1 mon.

N. 89° 57' E

on a true line

39.97 Set post in mound for 1/4 Sec Cor

79.97 The Cor. to Sec 17, 18, 19, 20

Land selling 3rd rate

Veg. Buffalo & Sand grass

July 28, 1891

T. 14 S. R. 63. W

N. between Sec 17, 18

Va 15° E

40.00 Set post in mound for 1/4 Sec Cor

80.00 Set post in mound for Cor

to Sec 7, 8, 17, 18

Land selling 2nd rate

Veg. Buffalo & Sand grass

E. on a random line

between Sec 8 & 17

Va 14° 35' E

40.00 Set temporary 1/4 Cor

80.15 Intersect N. & S. line 7 Rs. S

of Cor. from which Cor. 1 mon.

S. 89° 57' W

on a true line

40.17 Set post in mound for 1/4 Sec Cor

80.15 The Cor to Sec 7, 8, 17, 18

Land selling 3rd rate

T. 14. S. R. 63. W

W. on a random line
between Sec 7, 18
N 14° 35' E

40.00 Set temporary 1/4 Cor
79.90 Intersect W. line of Sec 30
N. of Cor. from which Cor Trees
N. 89° 54' E
on a true line
39.90 Set post in mound for 1/4 Sec Cor
79.90 The Cor. to Sec 7, 8, 17, 18
Land rolling 3d rate
Veg. Buffalo & Sand grass

N. between Sec 7, 8
N 14° 35' E
40.00 Set post in mound for 1/4 Sec Cor
80.00 Set post in mound for
Cor to Sec 5, 6, 7, 8
Land rolling 2d rate
Veg. Buffalo & Sand grass

T. 14. S. R. 63. W

E. on a random line
between Sec 5 & 8
N 14° 30' E
40.00 Set temporary 1/4 Cor
79.87 Intersect N. & S. line 11 ch. N
of Cor. from which Cor. Trees
N. 89° 55' W
on a true line
39.93 Set post in mound for 1/4 Sec Cor
79.87 The Cor to Sec 5, 6, 7, 8
Land rolling 2d rate
Veg. Sand grass

W. on a random line
between Sec 6 & 7
N 14° 35' E
40.00 Set temporary 1/4 Cor
79.80 Intersect W. line of T. 14 N.
S. of Cor.
from which Cor. Trees

T. 14. S. R. 63. W

S. 89° 55' E

on a true line

39.80 Set post 3/4 mound for 1/4 Cor

79.80 The Cor. to Sec 5. 6. 7. 8

Land rolling 2d rate

Veg. Buffalo & Land grass

N. on a random line

between Sec 5 & 6

N. 0° 15' E

40.00 Set temporary 1/4 Cor

79.83 Intersect N. line of Tp.

7 chs W. of Cor

from which bear Some

S. 0° 3' W

on a true line

39.83 Set post 3/4 mound for 1/4 Cor

79.83 The Cor to Sec 5 6. 7. 8

Land rolling 2d rate

Veg Buffalo & Land grass

July 29. 1871

T. 14. S. R. 63. W

General Description

The land in this Tp is 2d & 3d rate, with some good grass in Street. but very little water

T. 11. S. R. 64. W

General Description

The surface of this Tp is rolling, the Eastern portion being somewhat broken by canyons.

The grass is good. but there is no water

We hereby certify that we assisted William A. Chastian deputy Surveyor in surveying the Subdivisional lines of Tps. 13. 14 & 15. S. Rs 63. 64 W Tps 12. & 16. S. R. 63. W. Tps 16 & 17 S. R. 64 T. 12 S. R. 62. Tp 11. S. Rs 60 & 61. W

and that said Tps. have been in all respects to the best of our knowledge and belief well and faithfully surveyed and the boundary monuments planted according to the instructions furnished by the Surveyor General.

Jos. H. Hargrave
Manuel Vigil } Chainman
J. Mario Montoya } Chainman
Buente Gurro } Flagman

Subscribed and Sworn to by the above named persons before me a Justice of the Peace for the county of Pueblo in the Territory of Colorado this 14th day of Oct 1871

C M Hepburn
Probate Judge & ex officio J. P.

I, William A. Christian deputy surveyor do solemnly swear that in pursuance of a contract with H. B. Lessig Surveyor of the Public lands of the United States in the Territory of Colorado bearing date the 14th day of June 69 and in strict conformity to the laws of the United States and the instructions furnished by the said Surveyor General, I have faithfully surveyed the subdivisional lines of Tps. 13.14.15. S. Rs 63.64. W. Tp 12.16 S. R. 63. W Tp 16 & 17. R. 64. W Tp. 12 S. R. 62 W Tp 11. S. Rs 60.61 W in the Territory aforesaid and do further solemnly swear that the foregoing are true and original notes of such survey.

Subscribed by the said Wm
A Christian deputy Surveyor and

Sworn to before me a Justice of
the Peace for the County of Pueblo
in the Territory of Colorado
this 14th day of Oct 1871

G W Hepburn
Probate Judge & Ex officio J P

Surveyor General's Office
Denver Dec 23. 1871

The foregoing field notes
of survey of Sub-Lines of
Tps 13. 14. 15. S. R. 63. 64. W
Tp. 12. 16. S. R. 63. W. Tps
16 & 17. S. R. 64. W. Tp
12. S. R. 62 W & Tp 11. S.
Rs 60 & 61. W. executed
by Wm A. Christian. Dep
Sur. under his contract
of Aug 14. 1871. having
been critically examined
the necessary corrections & ex-
planations made, the said
field notes & the survey therein
described are hereby approved

Surveyor General
Colorado